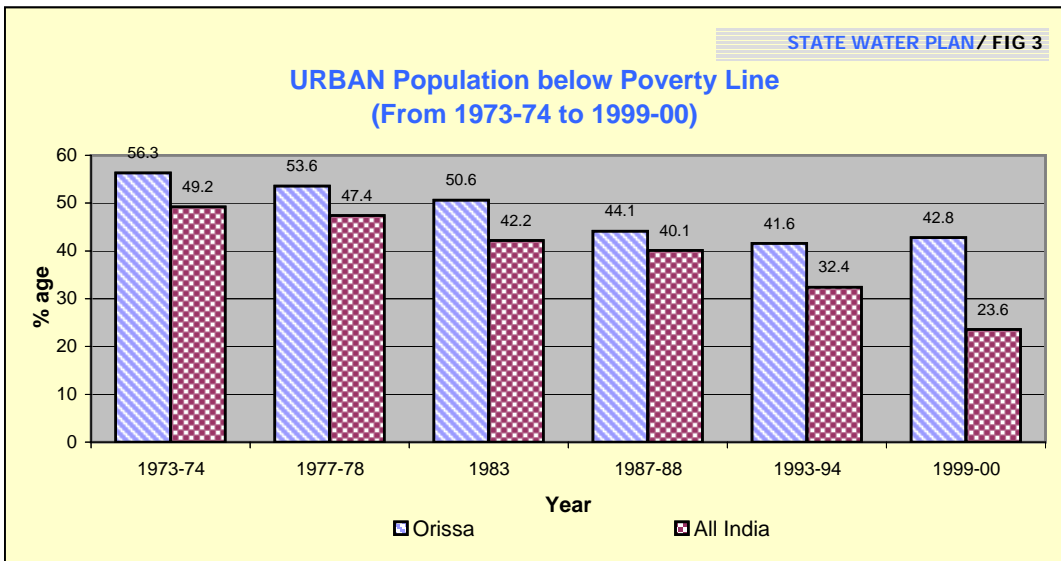
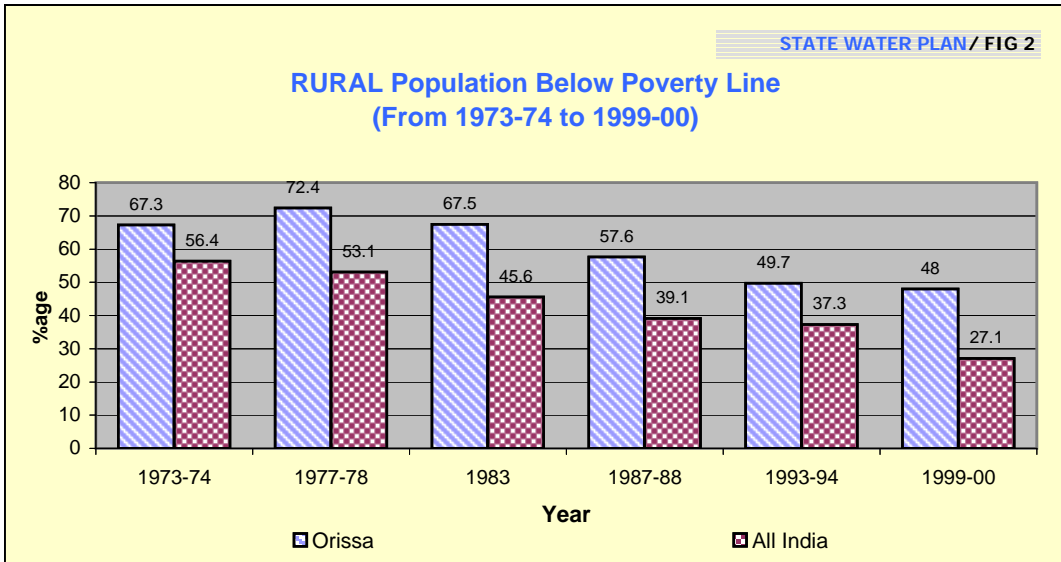
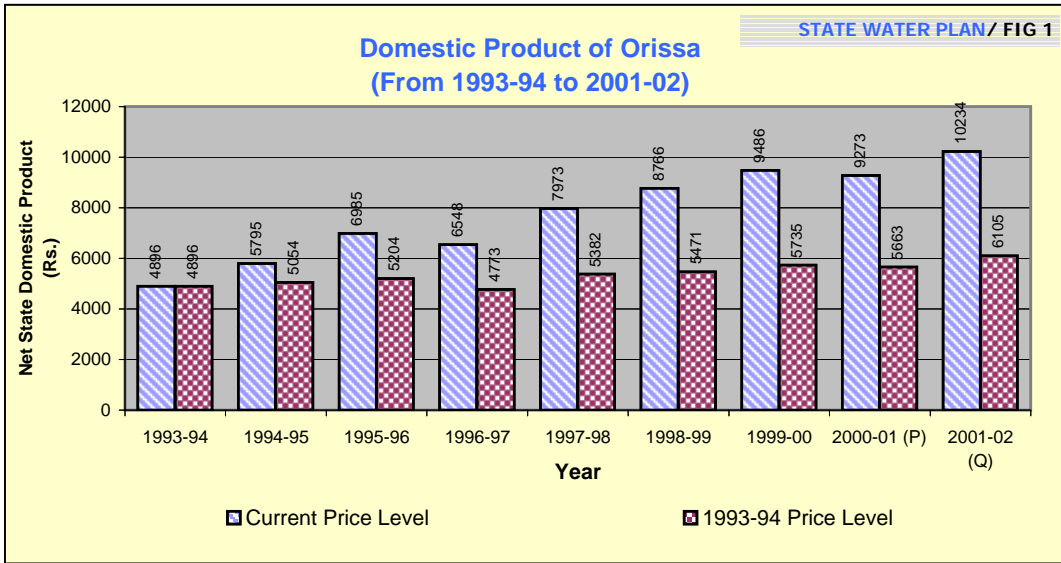


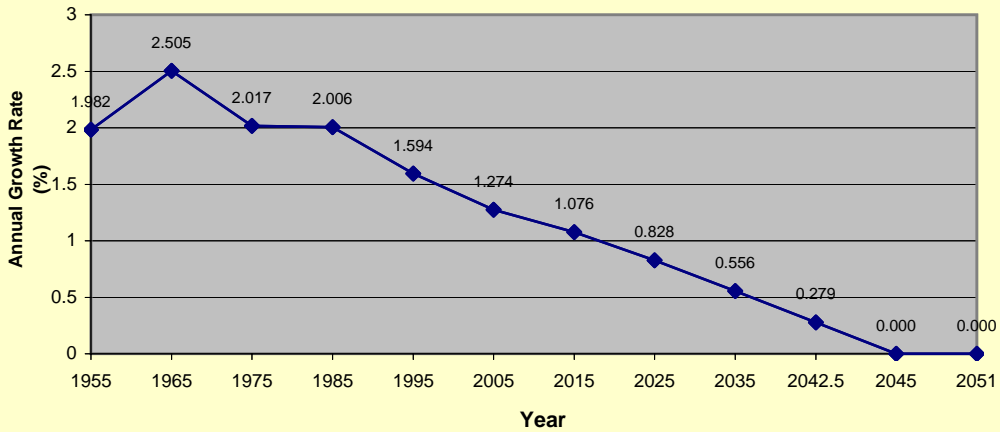
STATE WATER PLAN
2004

FIGURES

- 1 Domestic product of Orissa
- 2 Rural population below poverty line
- 3 Urban population below poverty line
- 4 Population growth rate
- 5 Forest area
- 6 Storage capacity
- 7 Consumption of fish
- 8 Population projection
- 9 Land use pattern
- 10 Net sown area
- 11 Cropping intensity
- 12 Irrigation potential created (Year:2003)
- 13A Irrigation coverage (Khariff) 2001-02
- 13B Irrigation coverage (Rabi) 2001-02
- 14 Consumption of fertiliser (1996-97 to 2000-01)
- 15 Yield rate of paddy (1991-92 to 2002-03)
- 16 Production of rice and food grains (1997-98 to 2002-03)

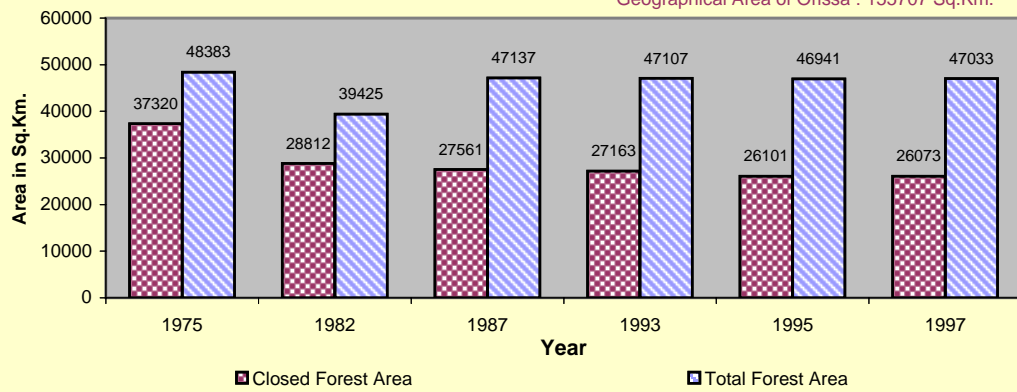


Population Growth Rate

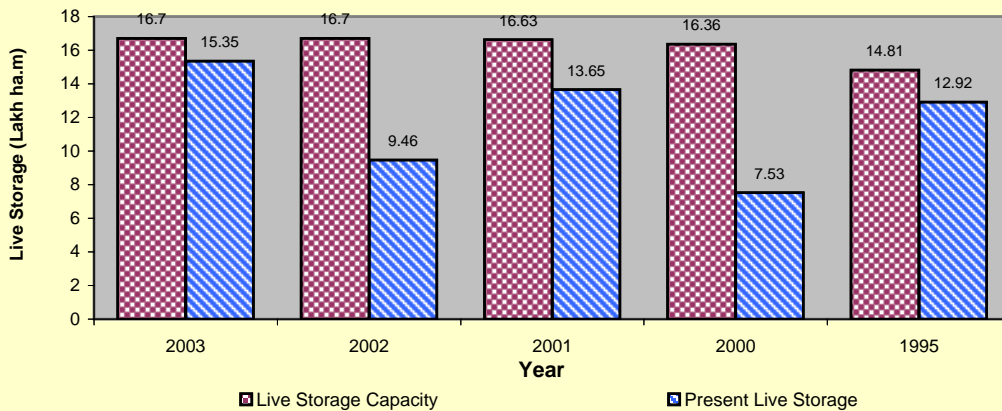


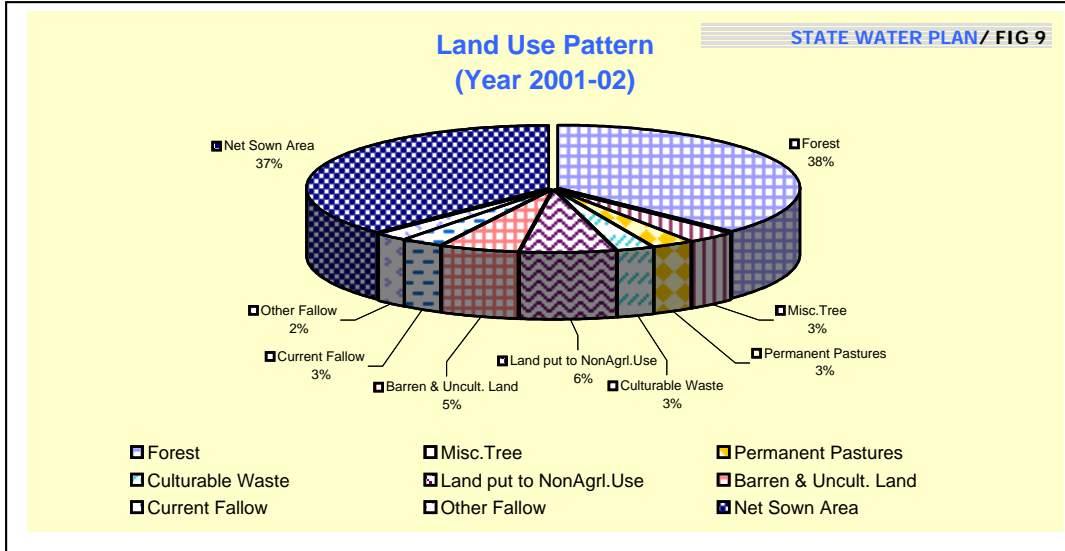
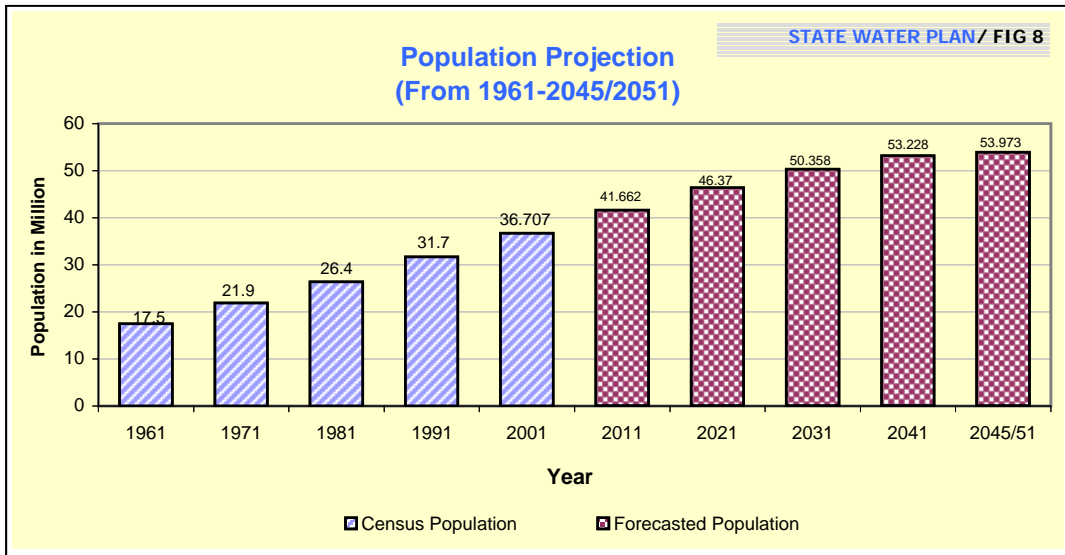
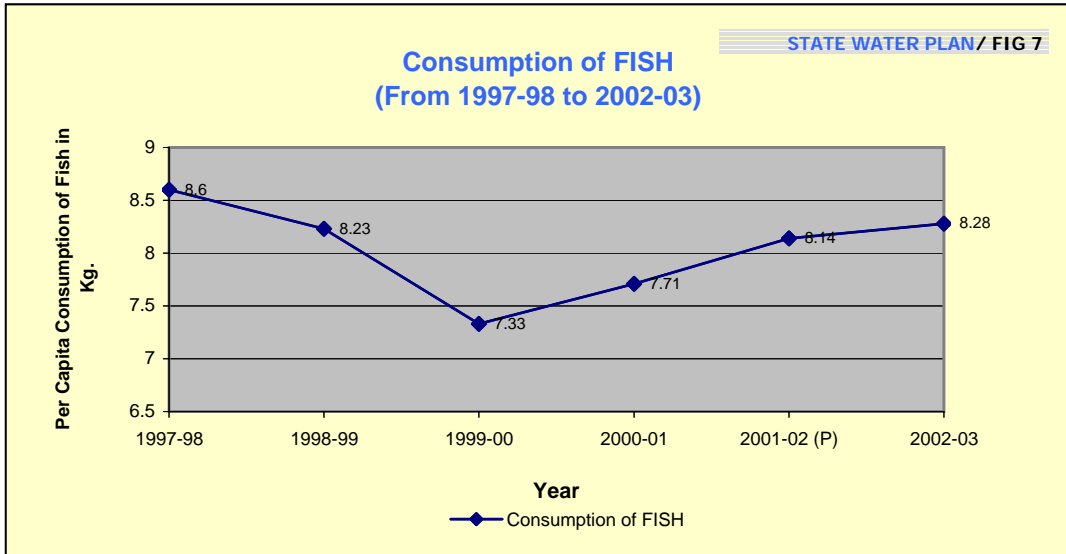
Forest Area (From 1975 to 1997)

Geographical Area of Orissa : 155707 Sq.Km.

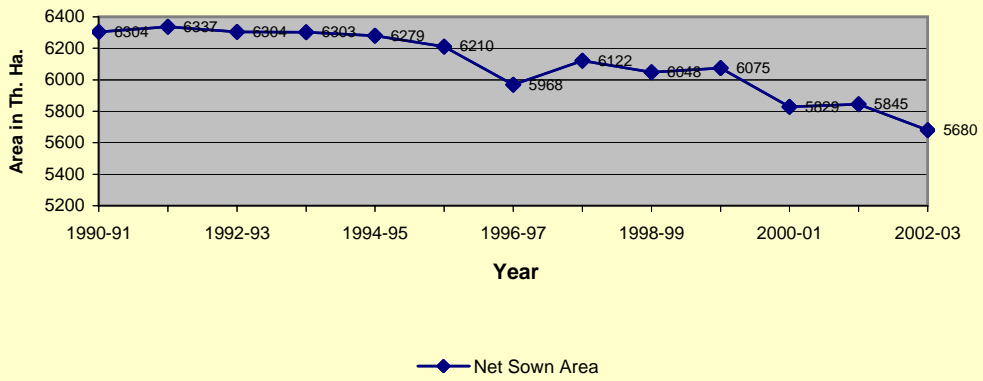


Storage Capacity (1995 - 2003)

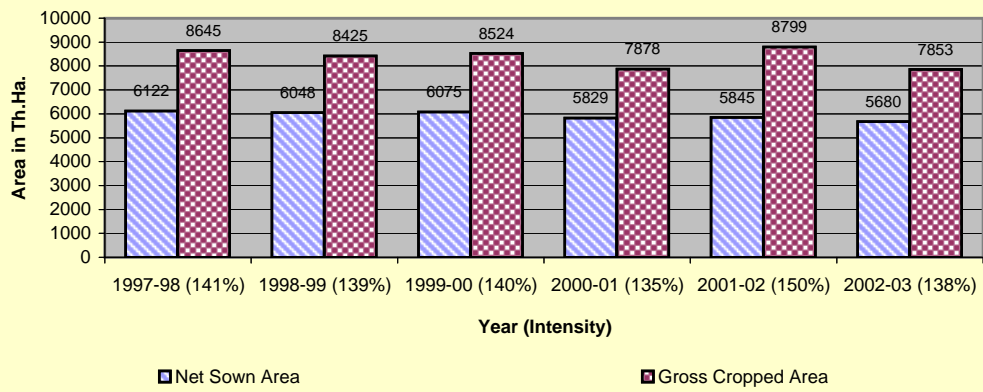




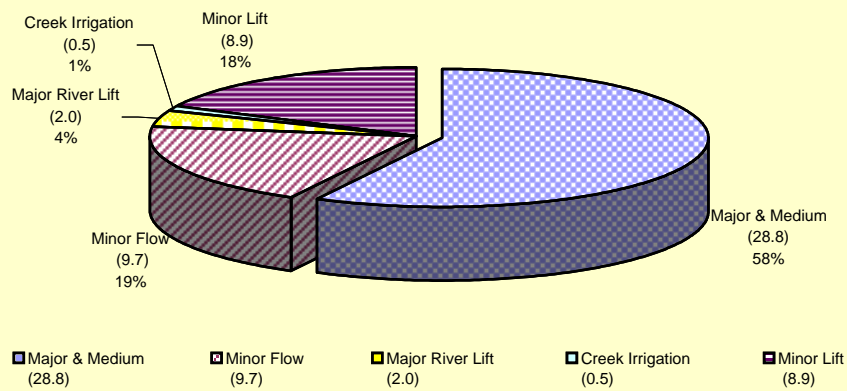
Net Sown Area (From 1990-91 to 2002-03)



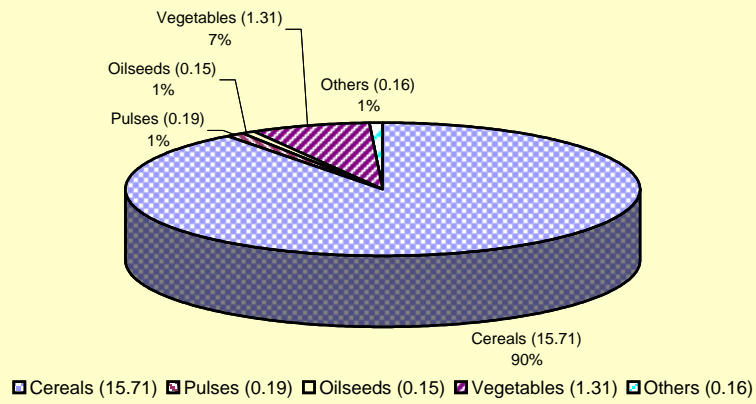
Cropping Intensity (From 1997-98 to 2002-03)



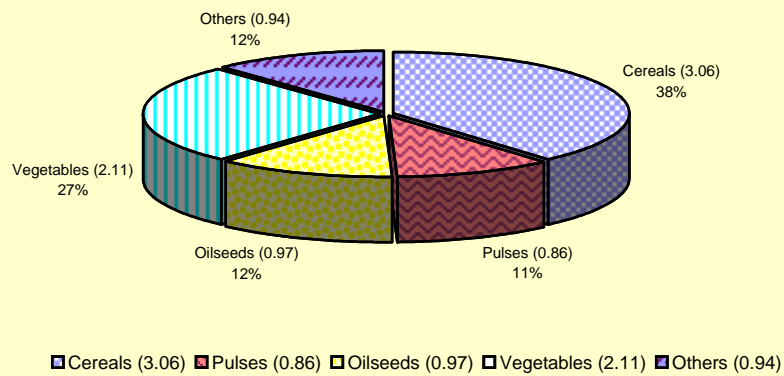
Irrigation Potential Created (Year : 2003) (Unit : Lakh Ha.)



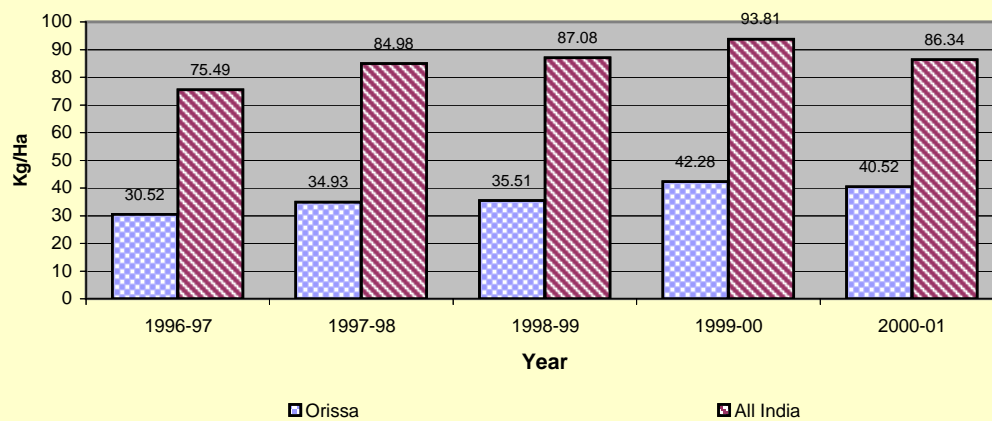
Irrigation Coverage [Kharif] (Year : 2001-02)
(Unit : Lakh Ha.)



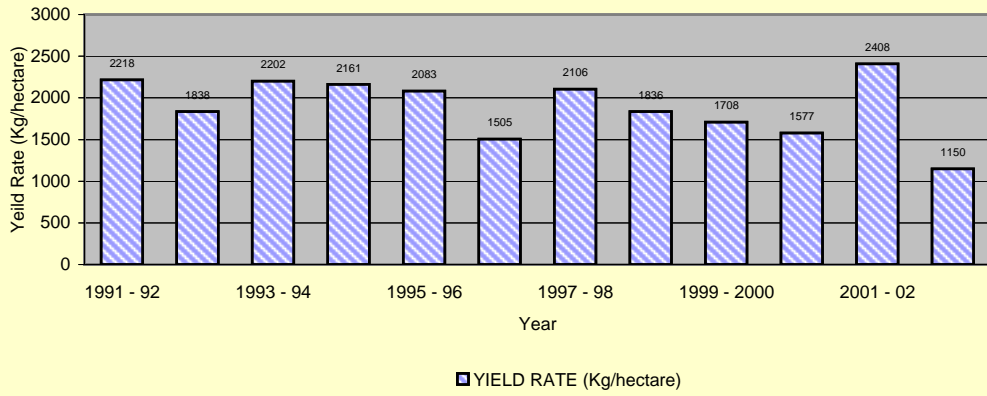
Irrigation Coverage [Rabi] (Year : 2001-02)
(Unit : Lakh Ha.)



Consumption of Fertiliser (From 1996-97 to 2000-01)



**Yield Rate of Paddy
(From 1991-92 to 2002-03)**



**Production of Rice and Food Grain
(From 1997-98 to 2002-03)**

