

# SCHEDULE FOR VERIFICATION OF FLOOD PROTECTION EMBANKMENT 2021

Name of Division :- Balangir Irrigation Division, Balangir

Date of verification of Embankment	Name of the Embankment	Inspecting Officers	Remarks
1	2	3	4
17.04.2021	FPE on Tel Left at Kapsila	Er. L.D.Thakur,A. E.E Smt Jyotirmayee Mahanand, JE	
	FPE on Tel Left at Tusura bridge to Dhanghara		
	FPE on Tel Left at Turla to Ratakhandi		
	FPE on Tel Left at Ratakhandi - Singhatimal		
	FPE on Tel FPE on Tel Left at Ambadahan		
	FPE on Tel Left at Ambadahan to Goudgoth		
	FPE on Tel Left at Kendughat		
	FPE on Tel Left at Brahmanipalla		
	FPE on Tel Left at Brahmanipalla to Singhatimal		
18.04.2021	FPE on Sonegarh Left at Bhutiarbahal	Er. L.D.Thakur,A. E.E Smt Jyotirmayee Mahanand, JE	Verified all the embankments as per the list and found no such vulnerable points exist. However due to non maintenance, repair & restoration, a numbers of raincuts have been occurred through out the embankments, the slope of the embankment has got disorder. Stone packing have been disturbed at many places which needs immediate repair, restoration.
	FPE on Sonegarh Left at Gaibahal		
	FPE on Sonegarh Left at Chandrapur		
	FPE on Sonegarh Left Jarasingha to Salepali		
	FPE on Sonegarh Left at Salepali		
	FPE on Sonegarh Left at Likhiria		
	FPE on Sonegarh Left at Chantipadar		
	FPE on Sonegarh Left at Tusura		
	FPE on Sonegarh Right at Amghat		
	FPE on Sonegarh Right at Sikuan		
	FPE on Sonegarh Right at Sarasbahal to Hatisara		
	FPE on Sonegarh Right at Sindirabahali		
	FPE on Sonegarh Right at Sargada		
	FPE on Sonegarh Right at Nuagaon		
FPE on Sonegarh Right at Kharda			
FPE on Sonegarh Right from Tusra to Dhanghara			
19.04.2021	FPE on Suktel Left at Dhamanasar to Semlia	Er. L.D.Thakur,A.E.E	Stone packing have been disturbed at many places which needs immediate repair, restoration.
	FPE on Suktel Left at Sakma	Smt Jyotirmayee Mahanand, JE	
	FPE on Suktel Right at Magurbeda		
	FPE on Suktel Right at Patharkhandi		
	FPE on Suktel Right at Duanpali		
	FPE on Suktel Right at Chandanvati to Chamarpada (U/S)		
	FPE on Suktel Right at Chandanvati-Mirdhapali		
	FPE on Suktel Right at Tulandi to Sankarbhuhi		
	FPE on Suktel Right at Durgapali		
	FPE on Suktel Right at Durgapali to Pipirda		
	FPE on Suktel Right from Raximunda to Bileisarda		
	FPE on Suktel Right at Kulthipali		
	FPE on Suktel Right at Kulthipali to Lukapada		
	FPE on Nibrutijore Left at Surda RD 00m to 465m		
20.04.2021	FPE on Nibrutijore Left at Bhaler RD 00m to 226m.	Er. L.D.Thakur,A. E.E Smt Jyotirmayee Mahanand, JE	
	FPE on Nibrutijore Right at Bhaler RD 00m to 120 m		
	FPE on Nibrutijore Right at Pudapali RD 00m to 84 m		


*[Signature]*  
AEE


*[Signature]*  
23/4/2021  
ES

*[Signature]*  
23.4.2021


Date of verification of Embankment	Name of the Embankment	Inspecting Officers	Remarks
1	2	3	4
22.04.2021	FPE on Tel Left near vill-Bhalegaon FPE on Tel Left from Luthurbandh to Gurjibhata FPE on Under Left near village Chhatabhata FPE on Under Left near village Patharla FPE on Under Left near village Kholan FPE on Under Left near village Sanganamunda FPE on Under Right near village Kothmara FPE on Under Right near village Kursud FPE on Under Right from Goudtala to Digsira FPE on Under Right near village Marlad FPE on Under Right from Limpara to Lodhipara FPE on Under Right near village Binekela FPE on Tangjore left at Gandhargala FPE on Tangjore right at Silanda FPE on Tangjore right at Kurlubhata FPE on Tangjore right at Diaton FPE on Under Left near vill-Bhuslad FPE on Under Left near village Mamia FPE on Under Left near village Telsarei FPE on Under Left from Kurdiamunda to Balbeng FPE on Under Right near village Chandutara	Er.S.K.Panda, A.E.E Sri M.P.Panda, A.E.	-do-
23.04.2021	FPE on Suktel Left at Gerdi FPE on Suktel Left at Hirapur FPE on Suktel Left Bardol to Tevadungri FPE on Suktel FPE on SuktelLeft at Semelmunda FPE on Suktel Left at Chhelbahal FPE on Ong Right at Duduka FPE on Ong Right at Rampur FPE on Ong Right at Rafakhal FPE on Tel Left at Belgaon to Ampali FPE on LanthLeft at Dukalghat FPE on Lanth Left at Kudasingha FPE on Lanth Left at Tikrapada FPE on Lanth Left at Tustapali FPE on Lanth left at Chhanchhada FPE on Lanth Left at Rafaudar to Kumbhakela FPE on Lanth Left at Kumbhakela FPE on Lanth Left at Siletpada FPE on Lanth Left at Mahagaon FPE on Lanth Left at Saintala FPE on Lanth Left at Lachut FPE on Lanth Left at Khaliapali FPE on Lanth Left at Kuturamunda	Er. L.D.Thakur,A. E.E Sri K.Rout, A.E.	-do-

  
A.E.E.


  
27/4/2021  
EB


  
27.4.2021.

Date of verification of Embankment	Name of the Embankment	Inspecting Officers	Remarks
1	2	3	4
24.04.2021	FPE on Lanth Left at Kukedmal	Er. L.D.Thakur,A. E.E	-do-
	FPE on Lanth Left at Nuapada	Sri K.Rout, A.E.	
	FPE on Lanth Left at Badabanki		
	FPE on Lanth Left at Bahapotbahal		
	FPE on Lanth Right at Pendramal		
	FPE on Lanth Right at Kamarlaga		
	FPE on Lanth Right at Bargaon		
	FPE on Lanth Right at Santuper		
	FPE on Lanth Right at Bheruabhata		
	FPE on LanthRight at Tikrapada		
	FPE on Bijilijore Left from Burda to Deng		
	FPE on Bijilijore Right at Brahmani		
	FPE on Kurkuri nallah Left at Karamtala		
	FPE on Tel Right at Bimagudipitha		
25.04.2021	FPE on Suktel Left at Kuturla	Er. L.D.Thakur,A. E.E	-do-
	FPE on Suktel Left at Pudapadar	Sri K.Rout, A.E.	
	FPE on Suktel Right at Jalpali		
	FPE on Suktel Right at Ainlatunga		
	FPE on Mayabati nallah Left at Badpadar		
	FPE on Mayabati nallah Left at Kalyanbaba Ashram		
	FPE on Mayabati nallah Right at Patnagarh town		
	FPE on Lanth Right at Checherbeng		
	FPE on Lanth Left at Belpada		
	FPE on Lanth Right Chalki to Jaintara		
	FPE on Arjuni nallah left at Asurla		

  
 Asst. Executive Engineer  
 Balangir Irrigation Sub-Division  
 Balangir.

C.S.  
  
 22-4-2021.  
 Superintending Engineer  
 Balangir Irrigation Circle,  
 Balangir

  
 Executive Engineer  
 Balangir Irrigation Division  
 Balangir

  
 COLLECTOR, BALANGIR  
 5/6/2021

## EMBANKMENT HEALTH STATUS - 2021

NAME OF THE DIVISION : BALANGIR IRRIGATION DIVISION, BALANGIR

Sl. No.	Name of the Embankment	Category of the Embankment				Length in Km.	Name of the Basin	Name of the River	District	Reach	Health Status of the Embankment (Reach wise)					Brief description about deficiency in parameters.
		C.E.	OAE	T.R.E.	S.E.						TBL"m"	Side Slope	Top-width"m"	Revetment packing "m" with location	Spur in Nos. With location	
1	2	3	4	5	6	7	8	9	10	11	12	13	14	15	16	17
1	FPE on Suktel Left at Kuturla		OAE			2.400	Tel	Suktel	Balangir		105.40	1.5:1	3.6		Nil	Repair & Restoration needs to strengthening the Embkt
2	FPE on Suktel Left at Pudapadar		OAE			0.900	Tel	Suktel	Balangir		105.30	1.5:1	3.6		Nil	-do-
3	FPE on Suktel Left at Gerdi		OAE			0.100	Tel	Suktel	Balangir		105.60	1.5:1	3.6	100	Nil	-do-
4	FPE on Suktel Left at Dhamanasar to Semlia		OAE			7.200	Tel	Suktel	Balangir		105.80	1.5:1	3.6	7200	Nil	-do-
5	FPE on Suktel Left at Sakma		OAE			1.310	Tel	Suktel	Balangir		105.60	1.5:1	3.6		Nil	-do-
6	FPE on Suktel Left at Hirapur		OAE			0.990	Tel	Suktel	Balangir		105.70	1.5:1	3.6		Nil	-do-
7	FPE on Suktel Left Bardol to Tevadungri		OAE			1.710	Tel	Suktel	Balangir		105.65	1.5:1	3.6		Nil	-do-
8	FPE on Suktel FPE on SuktelLeft at Semelmunda		OAE			0.210	Tel	Suktel	Balangir		105.60	1.5:1	3.6	210	Nil	-do-
9	FPE on Suktel Left at Chhelbahal		OAE			1.430	Tel	Suktel	Balangir		105.60	1.5:1	3.6	500	Nil	-do-
10	FPE on Suktel Right at Jalpali		OAE			1.200	Tel	Suktel	Balangir		105.80	1.5:1	3.6		Nil	-do-
11	FPE on Suktel Right at Ainlatunga		OAE			2.000	Tel	Suktel	Balangir		105.80	1.5:1	3.6		Nil	-do-
12	FPE on Suktel Right at Magurbeda		OAE			1.200	Tel	Suktel	Balangir		105.70	1.5:1	3.6		Nil	-do-

Sl. No.	Name of the Embankment	Category of the Embankment				Length in Km.	Name of the Basin	Name of the River	District	Reach	Health Status of the Embankment (Reach wise)					Brief description about defficiency in parameters.
		C.E.	OAE	T.R.E.	S.E.						TBL"m"	Side Slope	Top width"m"	Revetment packing "m" with location	Spur in Nos. With location	
13	FPE on Suktel Right at Patharkhandi		OAE			0.900	Tel	Suktel	Balangir		105.70	1.5:1	3.6		Nil	Repair & Restoration needs to strengthening the Embkt
14	FPE on Suktel Right at Duanpali		OAE			0.400	Tel	Suktel	Balangir		105.65	1.5:1	3.6		Nil	-do-
15	FPE on Suktel Right at Chandanvati to Chamarpada (U/S)		OAE			1.000	Tel	Suktel	Balangir		105.60	1.5:1	3.6		Nil	-do-
16	FPE on Suktel Right at Chandanvati-Mirdhapali		OAE			4.400	Tel	Suktel	Balangir		105.60	1.5:1	3.6	3500	Nil	-do-
17	FPE on Suktel Right at Tulandi to Sankarbhuhi		OAE			1.620	Tel	Suktel	Balangir		105.60	1.5:1	3.6	1125	Nil	-do-
18	FPE on Suktel Right at Durgapali		OAE			1.430	Tel	Suktel	Balangir		105.55	1.5:1	3.6	1000	Nil	-do-
19	FPE on Suktel Right at Durgapali to Pipirda		OAE			3.290	Tel	Suktel	Balangir		104.00	1.5:1	3.6	375	Nil	-do-
20	FPE on Suktel Right from Raximunda to Bileisarda		OAE			4.100	Tel	Suktel	Balangir		105.50	1.5:1	3.6	2500	Nil	-do-
21	FPE on Suktel Right at Kulthipali		OAE			1.558	Tel	Suktel	Balangir		105.50	1.5:1	3.6		Nil	-do-
22	FPE on Suktel Right at Kulthipali to Lukapada		OAE			0.880	Tel	Suktel	Balangir		105.50	1.5:1	3.6	500	Nil	-do-
23	FPE on Ong Right at Duduka		OAE			1.420	Mahanadi	Ong	Balangir		105.00	1.5:1	3.6	1420	Nil	-do-
24	FPE on Ong Right at Rampur		OAE			1.410	Mahanadi	Ong	Balangir		105.00	1.5:1	3.6		Nil	-do-
25	FPE on Ong right at Rafakhal		OAE			0.660	Mahanadi	Ong	Balangir		105.00	1.5:1	3.6		Nil	-do-
26	FPE on Tel Left at Belgaon to Ampali		OAE			7.400	Mahanadi	Tel	Balangir		105.80	2:1	3.6	3400	1	-do-
27	FPE on Tel Left at Kapsila		OAE			1.100	Mahanadi	Tel	Balangir		105.80	2:1	3.6		Nil	-do-
28	FPE on Tel Left at Tusura bridge to Dhanghara		OAE			2.025	Mahanadi	Tel	Balangir		105.80	2:1	3.6	2025	Nil	-do-

Sl. No.	Name of the Embankment	Category of the Embankment				Length in Km.	Name of the Basin	Name of the River	District	Reach	Health Status of the Embankment (Reach wise)					Brief description about deficiency in parameters.
		C.E.	OAE	T.R.E.	S.E.						TBL"m"	Side Slope	Top width"m"	Revetment packing "m" with location	Spur in Nos. With location	
1	2	3	4	5	6	7	8	9	10	11	12	13	14	15	16	17
29	FPE on Tel Left at Turla to Ratakhandi		OAE			1.870	Mahanadi	Tel	Balangir		105.70	2:1	3.6	1870	Nil	Repair & Restoration needs to strengthening the Embkt
30	FPE on Tel Left at Ratakhandi - Singhatimal		OAE			2.560	Mahanadi	Tel	Balangir		105.00	2:1	3.6		Nil	-do-
31	FPE on Tel FPE on Tel Left at Ambadahan		OAE			1.999	Mahanadi	Tel	Balangir		105.00	2:1	3.6	1000	Nil	-do-
32	FPE on Tel Left at Ambadahan to Goudgoth		OAE			1.101	Mahanadi	Tel	Balangir		105.00	2:1	3.6		Nil	-do-
33	FPE on Tel Left at Kendughat		OAE			1.150	Mahanadi	Tel	Balangir		105.00	2:1	3.6	300	Nil	-do-
34	FPE on Tel Left at Brahmanipalla		OAE			1.104	Mahanadi	Tel	Balangir		105.00	2:1	3.6		Nil	-do-
35	FPE on Tel Left at Brahmanipalla to Singhatimal		OAE			0.567	Mahanadi	Tel	Balangir		105.00	2:1	3.6		Nil	-do-
36	FPE on Tel Right at Bimagudipitha		OAE			0.200	Mahanadi	Tel	Balangir		105.00	2:1	3.6		Nil	-do-
37	FPE on Tel Left near vill-Bhalegaon		OAE			0.951	Mahanadi	Tel	Balangir		105.00	2:1	3.6		Nil	-do-
38	FPE on Tel Left from Luthurbandh to Gurjibhata		OAE			1.800	Mahanadi	Tel	Balangir		105.00	2:1	3.6		Nil	-do-
39	FPE on Sonegarh Left at Bhutiabahal		OAE			4.560	Tel	Sonegarh	Balangir		105.00	1.5:1	3.6	4560	Nil	-do-
40	FPE on Sonegarh Left at Gaibahal		OAE			0.600	Tel	Sonegarh	Balangir		105.00	1.5:1	3.6	555	Nil	-do-
41	FPE on Sonegarh Left at Chandrapur		OAE			0.708	Tel	Sonegarh	Balangir		105.00	1.5:1	3.6		Nil	-do-
42	FPE on Sonegarh Left Jarasingha to Salepali		OAE			1.320	Tel	Sonegarh	Balangir		105.00	1.5:1	3.6		Nil	-do-
43	FPE on Sonegarh Left at Salepali		OAE			1.410	Tel	Sonegarh	Balangir		105.00	1.5:1	3.6		Nil	-do-


Sl. No.	Name of the Embankment	Category of the Embankment				Length in Km.	Name of the Basin	Name of the River	District	Reach	Health Status of the Embankment (Reach wise)					Brief description about deficiency in parameters.
		C.E.	OAE	T.R.E.	S.E.						TBL"m"	Side Slope	Top width"m"	Revetment packing "m" with location	Spur in Nos. With location	
1	2	3	4	5	6	7	8	9	10	11	12	13	14	15	16	17
44	FPE on Sonegarh Left at Likhiria		OAE			2.075	Tel	Sonegarh	Balangir		105.00	1.5:1	3.6		Nil	Repair & Restoration needs to strengthening the Embkt
45	FPE on Sonegarh Left at Chantipadar		OAE			1.550	Tel	Sonegarh	Balangir		104.90	1.5:1	3.6		Nil	-do-
46	FPE on Sonegarh Left at Tusura		OAE			1.000	Tel	Sonegarh	Balangir		104.90	1.5:1	3.6		Nil	-do-
47	FPE on Sonegarh Right at Amghat		OAE			0.105	Tel	Sonegarh	Balangir		105.00	1.5:1	3.6	105	Nil	-do-
48	FPE on Sonegarh Right at Sikuan		OAE			0.370	Tel	Sonegarh	Balangir		105.00	1.5:1	3.6	370	Nil	-do-
49	FPE on Sonegarh Right at Sarasbahal to Hatisara		OAE			3.500	Tel	Sonegarh	Balangir		104.90	1.5:1	3.6	1000	Nil	-do-
50	FPE on Sonegarh Right at Sindirabahali		OAE			1.162	Tel	Sonegarh	Balangir		104.90	1.5:1	3.6		Nil	-do-
51	FPE on Sonegarh Right at Sargada		OAE			0.710	Tel	Sonegarh	Balangir		104.90	1.5:1	3.6		Nil	-do-
52	FPE on Sonegarh Right at Nuagaon		OAE			1.200	Tel	Sonegarh	Balangir		105.00	1.5:1	3.6		Nil	-do-
53	FPE on Sonegarh Right at Kharda		OAE			2.760	Tel	Sonegarh	Balangir		104.00	1.5:1	3.6		Nil	-do-
54	FPE on Sonegarh Right from Tusra to Dhanghara		OAE			2.040	Tel	Sonegarh	Balangir		104.00	1.5:1	3.6	2025	Nil	-do-
55	FPE on Lanth Left at Belpada		OAE			0.300	Tel	Lanth	Balangir		105.10	1.5:1	3.6		Nil	-do-
56	FPE on LanthLeft at Dukalghat		OAE			0.230	Tel	Lanth	Balangir		105.10	1.5:1	3.6		Nil	-do-
57	FPE on Lanth Left at Kudasingha		OAE			0.640	Tel	Lanth	Balangir		105.10	1.5:1	3.6		Nil	-do-
58	FPE on Lanth Left at Tikrapada		OAE			1.500	Tel	Lanth	Balangir		105.10	1.5:1	3.6		Nil	-do-
59	FPE on Lanth Left at Tustapali		OAE			0.680	Tel	Lanth	Balangir		105.00	1.5:1	3.6	680	Nil	-do-


Sl. No.	Name of the Embankment	Category of the Embankment				Length in Km.	Name of the Basin	Name of the River	District	Reach	Health Status of the Embankment (Reach wise)					Brief description about deficiency in parameters.
		C.E.	OAE	T.R.E.	S.E.						TBL"m"	Side Slope	Top width"m"	Revetment packing "m" with location	Spur in Nos. With location	
1	2	3	4	5	6	7	8	9	10	11	12	13	14	15	16	17
60	FPE on Lanth left at Chhanchhada		OAE			0.780	Tel	Lanth	Balangir		105.00	1.5:1	3.6		Nil	Repair & Restoration needs to strengthening the Embkt
61	FPE on Lanth Left at Rfaudar to Kumbhakela		OAE			0.945	Tel	Lanth	Balangir		105.00	1.5:1	3.6	300	Nil	-do-
62	FPE on Lanth Left at Kumbhakela		OAE			0.655	Tel	Lanth	Balangir		105.00	1.5:1	3.6		Nil	-do-
63	FPE on Lanth Left at Siletpada		OAE			1.000	Tel	Lanth	Balangir		105.00	1.5:1	3.6		Nil	-do-
64	FPE on Lanth Left at Mahagaon		OAE			0.900	Tel	Lanth	Balangir		105.00	1.5:1	3.6		Nil	-do-
65	FPE on Lanth Left at Saintala		OAE			2.350	Tel	Lanth	Balangir		105.00	1.5:1	3.6		Nil	-do-
66	FPE on Lanth Left at Lachut		OAE			0.150	Tel	Lanth	Balangir		105.00	1.5:1	3.6		Nil	-do-
67	FPE on Lanth Left at Khaliapali		OAE			3.470	Tel	Lanth	Balangir		105.00	1.5:1	3.6		Nil	-do-
68	FPE on Lanth Left at Kuturamunda		OAE			0.675	Tel	Lanth	Balangir		105.00	1.5:1	3.6		Nil	-do-
69	FPE on Lanth Left at Kukedmal		OAE			0.475	Tel	Lanth	Balangir		105.00	1.5:1	3.6		Nil	-do-
70	FPE on Lanth Left at Nuapada		OAE			0.100	Tel	Lanth	Balangir		105.80	1.5:1	3.6		Nil	-do-
71	FPE on Lanth Left at Badabanki		OAE			0.320	Tel	Lanth	Balangir		105.80	1.5:1	3.6		Nil	-do-
72	FPE on Lanth Left at Bahapotbahal		OAE			0.155	Tel	Lanth	Balangir		105.80	1.5:1	3.6		Nil	-do-
73	FPE on Lanth Right at Checherbeng		OAE			0.200	Tel	Lanth	Balangir		105.80	1.5:1	3.6		Nil	-do-
74	FPE on Lanth Right Chalki to Jaintara		OAE			1.690	Tel	Lanth	Balangir		105.80	1.5:1	3.6		Nil	-do-
75	FPE on Lanth Right at Pendramal		OAE			0.870	Tel	Lanth	Balangir		105.80	1.5:1	3.6		Nil	-do-

Sl. No.	Name of the Embankment	Category of the Embankment				Length in Km.	Name of the Basin	Name of the River	District	Reach	Health Status of the Embankment (Reach wise)					Brief description about deficiency in parameters.
		C.E.	OAE	T.R.E.	S.E.						TBL"m"	Side Slope	Top width"m"	Revetment packing "m" with location	Spur in Nos. With location	
1	2	3	4	5	6	7	8	9	10	11	12	13	14	15	16	17
76	FPE on Lanth Right at Kamarlaga		OAE			0.510	Tel	Lanth	Balangir		105.80	1.5:1	3.6		Nil	Repair & Restoration needs to strengthening the Embkt
77	FPE on Lanth Right at Bargaon		OAE			0.300	Tel	Lanth	Balangir		105.80	1.5:1	3.6		Nil	-do-
78	FPE on Lanth Right at Santuper		OAE			2.400	Tel	Lanth	Balangir		105.80	1.5:1	3.6		Nil	-do-
79	FPE on Lanth Right at Bheruabhata		OAE			0.600	Tel	Lanth	Balangir		105.80	1.5:1	3.6		Nil	-do-
80	FPE on LanthRight at Tikrapada		OAE			0.320	Tel	Lanth	Balangir		105.80	1.5:1	3.6		Nil	-do-
81	FPE on Under Left near vill-Bhuslad		OAE			0.630	Tel	Under	Balangir		105.80	1.5:1	3.6		Nil	-do-
82	FPE on UnderLeft near village Mamia		OAE			1.180	Tel	Under	Balangir		105.80	1.5:1	3.6		Nil	-do-
83	FPE on UnderLeft near village Telsarei		OAE			2.652	Tel	Under	Balangir		105.80	1.5:1	3.6		Nil	-do-
84	FPE on UnderLeft from Kurdiamunda to Balbeng		OAE			3.180	Tel	Under	Balangir		105.80	1.5:1	3.6		Nil	-do-
85	FPE on UnderLeft near village Chhatabhata		OAE			1.281	Tel	Under	Balangir		105.80	1.5:1	3.6		Nil	-do-
86	FPE on UnderLeft near village Patharla		OAE			1.825	Tel	Under	Balangir		105.80	1.5:1	3.6		Nil	-do-
87	FPE on UnderLeft near village Kholan		OAE			1.447	Tel	Under	Balangir		105.80	1.5:1	3.6		Nil	-do-
88	FPE on UnderLeft near village Sanganamunda		OAE			1.025	Tel	Under	Balangir		105.80	1.5:1	3.6		Nil	-do-
89	FPE on UnderRight near jvillage Chandutara		OAE			1.759	Tel	Under	Balangir		105.80	1.5:1	3.6		Nil	-do-
90	FPE on UnderRight near village Kothmara		OAE			0.825	Tel	Under	Balangir		105.80	1.5:1	3.6		Nil	-do-
91	FPE on UnderRight near village Kursud		OAE			3.145	Tel	Under	Balangir		105.80	1.5:1	3.6		Nil	-do-

Sl. No.	Name of the Embankment	Category of the Embankment				Length in Km.	Name of the Basin	Name of the River	District	Reach	Health Status of the Embankment (Reach wise)					Brief description about defficiency in parameters.
		C.E.	OAE	T.R.E.	S.E.						TBL"m"	Side Slope	Top width"m"	Revetment "m" with location	Spur in Nos. With location	
1	2	3	4	5	6	7	8	9	10	11	12	13	14	15	16	17
92	FPE on UnderRight from Goudtala to Digsira		OAE			1.815	Tel	Under	Balangir		105.80	1.5:1	3.6		Nil	Repair & Restoration needs to strengthening the Embkt
93	FPE on UnderRight near village Marlad		OAE			1.900	Tel	Under	Balangir		105.80	1.5:1	3.6		Nil	-do-
94	FPE on UnderRight from Limpara to Lodhipara		OAE			1.768	Tel	Under	Balangir		105.80	1.5:1	3.6		Nil	-do-
95	FPE on UnderRight near village Binekela		OAE			2.040	Tel	Under	Balangir		105.80	1.5:1	3.6		Nil	-do-
96	FPE on Tangjore left at Gandhargala		OAE			0.707	Tel	Tangjore	Balangir		105.80	1.5:1	3.6		Nil	-do-
97	FPE on Tangjore right at Silanda		OAE			0.435	Tel	Tangjore	Balangir		105.80	1.5:1	3.6		Nil	-do-
98	FPE on Tangjore right at Kurlubhata		OAE			0.775	Tel	Tangjore	Balangir		105.80	1.5:1	3.6		Nil	-do-
99	FPE on Tangjore right at Diaton		OAE			0.270	Tel	Tangjore	Balangir		105.80	1.5:1	3.6		Nil	-do-
100	FPE on Nibrutijore Left at Surda RD 00m to 465m		OAE			0.465	Tel	Nibrutijore	Balangir		100.00	1.5:1	3.6		Nil	-do-
101	FPE on Nibrutijore Left at Bhaler RD 00m to 226m.		OAE			0.226	Tel	Nibrutijore	Balangir		105.80	1.5:1	3.6	226	Nil	-do-
102	FPE on Nibrutijore Right at Bhaler RD 00m to 120 m		OAE			0.120	Tel	Nibrutijore	Balangir		105.80	1.5:1	3.6	120	Nil	-do-
103	FPE on Nibrutijore Right at Pudapali RD 00m to 84 m		OAE			0.084	Tel	Nibrutijore	Balangir		105.80	1.5:1	3.6	84	Nil	-do-
104	FPE on Tilajore at Chalki to Jaintara		OAE			0.240	Tel	Tilajore	Balangir		105.00	1.5:1	3.6		Nil	-do-
105	FPE on Bhuasuni Nallah at Bhalumunda.		OAE			0.740	Tel	Bhuasuni nalla	Balangir		105.00	1.5:1	3.6		Nil	-do-
106	FPE on Kurkurinalla Left at Karamtala		OAE			1.050	Tel	Kurkurinalla	Balangir		103.00	1.5:1	3.6		Nil	-do-

Sl. No.	Name of the Embankment	Category of the Embankment				Length in Km.	Name of the Basin	Name of the River	District	Reach	Health Status of the Embankment (Reach wise)					Brief description about defficiency in parameters.
		C.E.	OAE	T.R.E.	S.E.						TBL"m"	Side Slope	Top width"m"	Revetment packing "m" with location	Spur in Nos. With location	
1	2	3	4	5	6	7	8	9	10	11	12	13	14	15	16	17
107	FPE on Mayabati left at Badpadar		OAE			0.500	Tel	Mayabati nala	Balangir		105.00	1.5:1	3.6		Nil	Repair & Restoration needs to strengthening the Embkt
108	FPE on Mayabati left near Kalyanbaba Ashram		OAE			0.900	Tel	Mayabati nala	Balangir		105.00	1.5:1	3.6		Nil	-do-
109	FPE on Mayabati right at Patnagarh town		OAE			3.220	Tel	Mayabati nala	Balangir		105.00	1.5:1	3.6		Nil	-do-
110	FPE on Arjuni Nallah left at Asurla		OAE			0.970	Tel	Arjuni nala	Balangir		105.00	1.5:1	3.6		Nil	-do-
111	FPE on Bijilijore Left from Burda to Deng		OAE			1.690	Tel	Bijilijore	Balangir		103.00	1.5:1	3.6		Nil	-do-
112	FPE on Bijilijore Right at Brahmani		OAE			0.225	Tel	Bijilijore	Balangir		103.00	1.5:1	3.6		Nil	-do-
<b>Total:</b>						<b>153.919</b>								<b>37050</b>	<b>1</b>	

  
 Asst. Executive Engineer  
 Balangir Irrigation Sub-Division  
 Balangir

  
 Executive Engineer  
 Balangir Irrigation Division  
 Balangir