



## HEALTH STATUS OF RIVER/SALINE EMBANKMENTS FOR THE YEAR 2021-22


Name of the Division-Chikiti Irrigation Division.

Sl No	Name Of the Basin	Name of the Embankments	Length of Embankments in KM Capital Embankment (CE)	Length of Embankments in KM Other Agriculture embankment (OAE)	Length of Embankments in KM Test Relief Embankment (TRE)	Length of Embankments in KM Saline Embankment (SE)	Total Length of Embankment in KM	Vulnerable point if any	Remarks
1	2	3	4	5	6	7	8	9	10
1	Rushikulya	Left Flood Bank of River Ghodahada	0.00	5.19	0.00	0.00	5.19	Nil	Joint verification of Embankments done by Tahasildars, BDOs, PRI members & Engineers of water Resources Department. & found in good condition.
2		Right Flood Bank of River Ghodahada	0.00	7.67	0.00	0.00	7.67		
3		Left Flood Bank of River Ramanadi	0.00	3.15	0.00	0.00	3.15		
4		Right Flood Bank of River Ramanadi	0.00	0.39	0.00	0.00	0.39		
5	Bahuda	Right Bank of River Kanteijodi	0.00	1.20	0.00	0.00	1.20		
6		Left Bank of River Kanteijodi	0.00	1.40	0.00	0.00	1.40		
7		Right Bank of River Bahuda	0.00	0.70	1.30	0.00	2.00		
8		Left Bank of River Bogi	0.00	4.70	0.00	0.00	4.70		
9		Right Bank of River Bogi	0.00	3.50	0.00	0.00	3.50		
10		Left Bank of River Padmatola.	0.00	2.30	0.00	0.00	2.30		
<b>Grand Total</b>			<b>0.00</b>	<b>30.19</b>	<b>1.30</b>	<b>0.00</b>	<b>31.49</b>		

  
Asst Executive Engineer,  
Bahuda Irr. Sub-Divn.  
Chikiti

  
Deputy Executive Engineer,  
Ghodahada Irrigation Sub-Division  
Digapahandi

  
Executive Engineer,  
Chikiti Irrigation Division,  
Berhampur

  
Additional Chief Engineer,  
Rushikulya, Bahuda Basin,  
Berhampur

  
Collector & Dist. Magistrate  
Ganjam, Chatrapur

For the Year - 2021-22

## Embankment Verification Report Chikiti Irrigation Division, Berhampur

Executive Engineer : Er. Dilip Kumar Das

Mobile No. 9437092530

email Id: eechidbam@gmail.com

Office Phone No. 0680-2281909

Sl. No.	Date of Verification of Embankment	Name of the River Embankment	Name of the Canal Embankments	Inspecting Officer	Length of River Embankment in Km	Length of Canal Embankment in Km	Remarks
1	2	3	4	5	6	7	8
Name of the Sub-division:- Ghodahada Irrigation Sub- Division, Digapahandi.							
1	26/4/2021	Left flood bank of river Ghodahada near village pentha.	1.LMC of Ghodahada Irrigation Project from 0.00 to 8.26 Km 2 Gobarbalsa Disty. 3.Manidhiha Disty 4.Narendraballi Disty 5.Meghajholli Disty 6.Bhramarabarapura Disty 7.Nimakhandipentha Disty	Sri A Gopal Rao, AEE, Ghodahada Irrigation Sub-Division, Digapahandi Phone No. 94372 58872 Sri Niranjn Sahu AE Dam Section Burudanga Phone No. 94372-34342	0.580	Main Canal 8.26 Km Br. Canal: 16.747 Km	good condition
2	26/4/2021	Left flood bank of river Ghodahada near village Panada.		Sri A Gopal Rao, AEE, Ghodahada Irrigation Sub-Division, Digapahandi Phone No. 94372 58872 Sri Niranjn Sahu AE Dam Section Burudanga Phone No. 94372-34342	0.700		good condition
3	26/4/2021	Left flood bank of river Ghodahada from Jakmarpali to Jalamaripali.		Sri A Gopal Rao, AEE, Ghodahada Irrigation Sub-Division, Digapahandi Phone No. 94372 58872 Sri Niranjn Sahu Dam Section Burudanga Phone No. 94372-34342	2.310		good condition
4	26/04/2021	Left flood bank of river Ghodahada from Nuagada to Talasingi.		Sri A Gopal Rao, AEE, Ghodahada Irrigation Sub-Division, Digapahandi Phone No. 9437388334 Sri Niranjn Sahu AE Dam Section Burudanga Phone No. 94372-34342	0.225		good condition

1	2	3	4	5	6	7	
5	26/4/2021	Left flood bank of River Ghodahada Near village Moulabhanja	1.RMC from 11.00 Km to Tail 2.Maulabhanja Disty. 3.Rajapur Disty. 4.Titikhandi Disty 5.Chintakhalli Disty. 6.Mahanala Disty. 7.Sahaspur Disty 8.Odasingi Minor. 9.Bhimpur Disty 10.Digapahandi -I Disty. 11.Digapahandi II Disty.	Sri A Gopal Rao, AEE, Ghodahada Irrigation Sub-Division, Digapahandi Phone No. 94372 58872 Sri Sushanta Mahapatra Digapahandi Irrigation Section Digapahandi Phone No. 77900 12177	1.370	Main Canal : 14.42 Km Br. Canal : 25.972 Km	good condition
6	26/4/2021	Right flood bank of River Ghodahada Near village Baldhia		Sri A Gopal Rao, AEE, Ghodahada Irrigation Sub-Division, Digapahandi Phone No. 94372 58872 Sri Sushanta Mahapatra Digapahandi Irrigation Section Digapahandi Phone No. 77900 12177	0.400		good condition
7	26/4/2021	Right flood bank of river Ghodahada from Kaithakhandi to Panada..		Sri A Gopal Rao, AEE, Ghodahada Irrigation Sub-Division, Digapahandi Phone No. 94372 58872 Sri Khirod Behera JE Bomkei Irrigation Section Digapahandi Phone No-94372 34033	1.800		good condition
8	26/4/2021	Right flood bank of River Ghodahada Near village Gumma-Dhirendi	1.RMC of Ghodahada Irrigation Project from 0.00 to 11.00 Km 2.Golunda Minor. 3.Talasing Minor. 4.Bomkei Disty and its offtakings	Sri A Gopal Rao, AEE, Ghodahada Irrigation Sub-Division, Digapahandi Phone No. 94372 58872 Sri Khirod Behera JE Bomkei Irrigation Section Digapahandi Phone No. 94372 34033	3.965	Main Canal 11.00 Km Br. Canal: 16.703 Km	good condition
9	26/4/2021	Right flood bank of river Ghodahada from Nuagada to Talasingi.		Sri A Gopal Rao, AEE, Ghodahada Irrigation Sub-Division, Digapahandi Phone No. 94372 58872 Sri Khirod Behera JE Bomkei Irrigation Section Digapahandi Phone No. 94372 34033	1.500		good condition



1	2	3	4	5	6	7	8
10	26/4/2021	Left flood bank of river Ramnadi from Sindhaba to Chasanimakhandi	1.RMC of Ramanadi Irrigation Project from 0.00 to 5.304Km 2.Palli Disty. 3.Sindhaba Minor 4.Syamasundarpur Minor 5.Paljhodi Minor 6.Sourapahada Minor 7.Chasanimakhandi Minor 8.Jakameripalli Minor 9.Bhismagiri Minor	Sri A Gopal Rao, AEE, Ghodahada Irrigation Sub-Division, Digapahandi Phone No 94372 58872 Sri Debaraj Gouda AE Bhismagiri Irrigation Section at Bhismagiri Phone No 8917406597	0.450	Main Canal 5.304 Km Br. Canal: 20.922 Km	good condition
11	26/4/2021	Right flood bank of river Ramanadi near village B.B. Palli .		Sri A Gopal Rao, AEE, Ghodahada Irrigation Sub-Division, Digapahandi Phone No 94372 58872 Sri Debaraj Gouda AE Bhismagiri Irrigation Section at Bhismagiri Phone No 8917406597	0.240		good condition
12	26/4/2021	Right flood bank of river Ramnadi from Chasanimakhandi to Panada..		Sri A Gopal Rao, AEE, Ghodahada Irrigation Sub-Division, Digapahandi Phone No. 94372 58872 Sri Debaraj Gouda AE Bhismagiri Irrigation Section at Bhismagiri Phone No. 8917406597	0.150		good condition
13	26/4/2021	Left flood bank of river Ramnadi from Chasanimakhandi to Panada..		Sri Pramod Kumar Panda, AEE, Ghodahada Irrigation Sub-Division, Digapahandi Phon No. 9437388334 Sri Debaraj Gouda AE Bhismagiri Irrigation Section at Bhismagiri Phone No. 8917406597	0.300		good condition
14	26/4/2021	Left flood bank of river Ramanadi near village Chasanimakhandi to Jakmarpalli .		Sri Dilip Kumar Das EE, Chikiti Irrigation Division, Berhampur Sri A Gopal Rao, AEE, Ghodahada Irrigation Sub-Division, Digapahandi Phone No. 94372 58872 Sri Debaraj Gouda AE Bhismagiri Irrigation Section at Bhismagiri	2.400		good condition
			Total		16.390		

*[Signature]*  
26/4/21  
Assistant Engineer  
Ghodahada Irrigation Sub-Division  
Digapahandi (Gm.)

*[Signature]*  
26/4/2021  
Deputy Executive Engineer  
Ghodahada Irrigation Sub-division  
Digapahandi (Gm)

*[Signature]*  
26/4/21  
President  
PANI PANCHAYAT APEX COMMITTEE  
GHODAHADA IRRIGATION PROJECT  
Digapahandi, Ganjam, Odisha

*[Signature]*  
26-4-2021  
Tahasildar  
Senakhetmundi (Gm.)

*[Signature]*  
26-4-21  
Tahasildar  
Digapahandi (Gm.)

*[Signature]*  
26/4/2021  
Executive Engineer  
Chikiti Irrigation Division  
Berhampur

*[Signature]*  
26/4/21  
AE, Ramanadi  
Irrigation Section

*[Signature]*  
26.4.2021  
AE Ghodahada  
Irrigation Section

Sl No	Name of the Embankment	Category of the Embankment				Length in K.M	Name of the Basin	Name of the River	District	Reach	Status of the Embankment					Remarks
		C.E	O.A.E	T.R.E	S.E						TBL in Mtr	Side Slope (H:V)	Top Width in Mtr	Rivetment packing with location	Spur in nos	
1	2	3	4	5	6	7	8	9	10	11	12	13	14	15	16	17
Name of The Sub-Division:- Bahuda Irrigation Sub-Division, Chikiti																
<b>River Kantaijodi</b>																
1	Right Bank of River Kanteijodi near Tentiapada	--	O.A.E	--	--	0.50	Bahuda	Kanteijodi	Ganjam	From RD 00 m to 500m	34.60	1.5:1	3.50	-	--	Embkts are in good condition
2	Right Bank of River Kanteijodi near Tentiapada	--	O.A.E	--	--	0.50	Bahuda	Kanteijodi	Ganjam	From RD 500 m to 1000m	34.00	1.5:1	3.50	-	--	
3	Right Bank of River Kanteijodi near Tentiapada	--	O.A.E	--	--	0.20	Bahuda	Kanteijodi	Ganjam	From RD 1000 m to 1200m	33.85	1.5:1	3.50	-	--	
4	Left bank of River Kanteijodi near village Jakar	--	O.A.E	--	--	0.50	Bahuda	Kanteijodi	Ganjam	From RD 00 m to 500m	35.00	1.5:1	3.50	-	--	
5	Left bank of River Kanteijodi near village Jakar	--	O.A.E	--	--	0.50	Bahuda	Kanteijodi	Ganjam	From RD 500 m to 1000m	34.40	1.5:1	3.50	-	--	
6	Left bank of River Kanteijodi near village Jakar	--	O.A.E	--	--	0.40	Bahuda	Kanteijodi	Ganjam	From RD 1000 m to 1500m	33.85	1.5:1	3.50	-	--	
		River Kanteijodi				2.60										
<b>River Bahuda</b>																
7	Right Bank of River Bahuda Near village Bada Baranga	--		--	--	0.60	Bahuda	Bahuda	Ganjam	00 to 600 mtr	21.20	1:0:1	1.50Av.	Launching 60 mtrs	2 Nos Damaged	Embkts are in good condition
8	Right Bank of River Bahuda Near village Bhimpur	--		TRE	--	0.70	Bahuda	Bahuda	Ganjam	00 to 700 Mtr	19.00	1.5:1	3.66	100 Mtr	5 Nos Damaged	
9	Right Bank of River Bahuda near village B Nuagaon and Sardhapur	--	O.A.E	--	--	0.70	Bahuda	Bahuda	Ganjam	00m to 700m	19.00	1.5:1	3.66	--	--	
		River Bahuda				2.00										
<b>River Bogi</b>																
10	Left bank of River Bogi near village Bhimpur	--	O.A.E	--	--	1.00	Bahuda	Bogi	Ganjam	00 to 1.00Km	21.00	1.5:1	2.50	--	--	Embkts are in good condition
11	Right bank of River Bogi near village Kelua	--	O.A.E	--	--	1.50	Bahuda	Bogi	Ganjam	00 to 1500 Mtr	25.50	1.5:1	3.00	--	--	
12	Left bank of River Bogi near village Kelua (from Padadigi to PWD Bridge)	--	O.A.E	--	--	2.00	Bahuda	Bogi	Ganjam	00 to 2000Mtr	22.50	1.5:1	2.66	--	--	
13	Left bank of River Bogi near village Kelua (from PWD Bridge towards Bhimpur)	--	O.A.E	--	--	1.70	Bahuda	Bogi	Ganjam	00 to 1700Mtr	22.50	1.5:1	2.70	--	--	
14	Right bank of River Bogi near village Kelua (from PWD Bridge towards Dhepagaon)	--	O.A.E	--	--	2.00	Bahuda	Bogi	Ganjam	00 to 2000Mtr	25.50	1.5:1	2.50	--	--	

AE  
6/5/21

Mr  
6/5/2021  
J.E  
Patrapur

Junior Engineer  
Kalingadula Irr- Section  
CHIKITI

Block Development Officer  
Chikiti(Gm.)  
6/5/21

Tahsildar  
Digapahandi  
21.03.2021

TAHASILDAR  
PATRAPUR(Gm.)

Asst. Executive Engineer  
Bahuda Irr-Sub-Division  
CHIKITI Gm

Executive Engineer  
Chikiti Irrigation Division  
Barnampur  
6/5/2021



Sl No	Name of the Embankment	Category of the Embankment				Length in K.M	Name of the Basin	Name of the River	District	Reach	Status of the Embankment					Remarks
		C.E	O.A.E	T.R.E	S.E						TBL in Mtr	Side Slope (H:V)	Top Width in Mtr	Rivetment packing with location	Spur in nos	
1	2	3	4	5	6	7	8	9	10	11	12	13	14	15	16	17
	River Bogi					8.20										
	River Padmatola	--		--	--											
15	Left bank of River Padmatola near village Gudiapadar	--	O.A.E	--	--	0.60	Bahuda	Padma-tola	Ganjam	00 mtr to 600mtr	9.00	1.5:1	3.00	--	--	Embkts are in good condition
16	Left bank of River Padmatola near village Sabaradeipeta	--	O.A.E	--	--	1.00	Bahuda	Padma-tola	Ganjam	00 to 1000mtr	8.50	1.5:1	3.00	--	--	
17	Left bank of River Padmatola near village Balarampur	--	O.A.E	--	--	0.70	Bahuda	Padma-tola	Ganjam	00m to 700m	8.00	1.5:1	3.00	--	--	
			River Padmatola			2.30										
	Sub-total(Bahuda Sub-Division)					15.10										
	Grand Total					31.490										

*[Signature]*  
6/5/21  
Junior Engineer  
Kalingadula Irr- Section  
CHIKITI

*[Signature]*  
6/5/21  
Asst Executive Engineer  
Bahuda Irrigation Sub-Division  
Chikti

Deputy Executive Engineer  
Ghodahada Irrigation Sub-Division  
Digapahandi

*[Signature]*  
6/5/2021  
Executive Engineer  
Chikiti Irrigation Division  
Berhampur

Additional Chief Engineer  
Rushikulya Bahuda Basin  
Berhampur

*[Signature]*  
6/5/2021  
J.E  
pata pur.

*[Signature]*  
AE  
6/5/21

*[Signature]*  
21.11.2021  
TAHASILDAR  
PATRAPUR(Gh.)

*[Signature]*  
28.5.21  
Tahsildar  
Digapahandi