

MAJOR & MEDIUM IRRIGATION PROJECTS OF NAGAVALI BASIN

Department of Water Resources, State - Odisha.



83°0'0"E

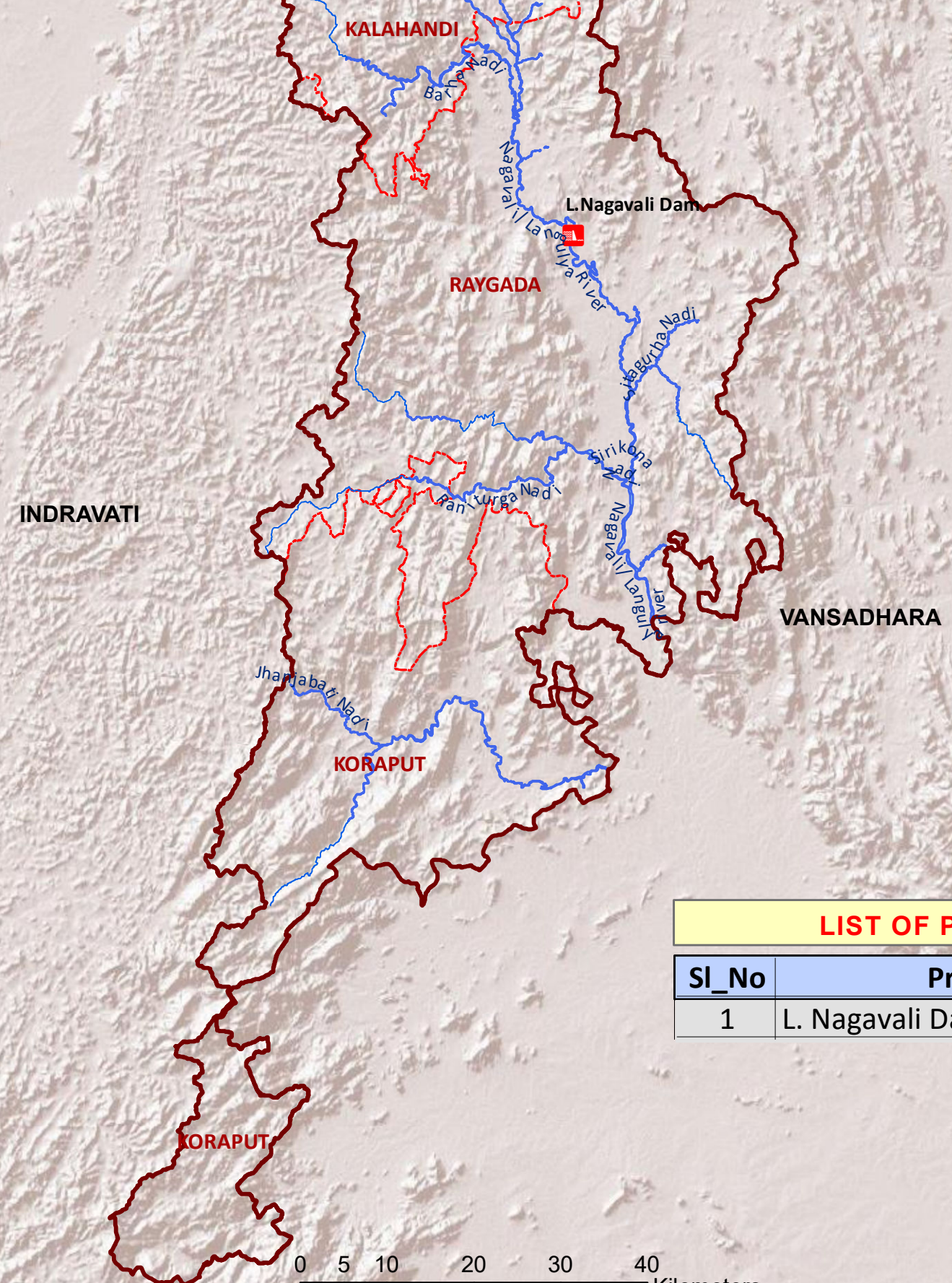
84°0'0"E

19°0'0"N





19°0'0"N

83°0'0"E

84°0'0"E



REFERENCE

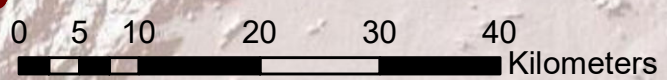
-  Proposed IP
-  Waterbody/River
-  District Boundary
-  Basin Boundary

LIST OF PROPOSED IRRIGATION PROJECTS

Sl_No	Project_Name	CCA_TH.HA.
1	L. Nagavali Dam	8.500



GIS Cell, Chief Engineer, HH, GIS & CEM.



Prepared on Dt:11.03.2022