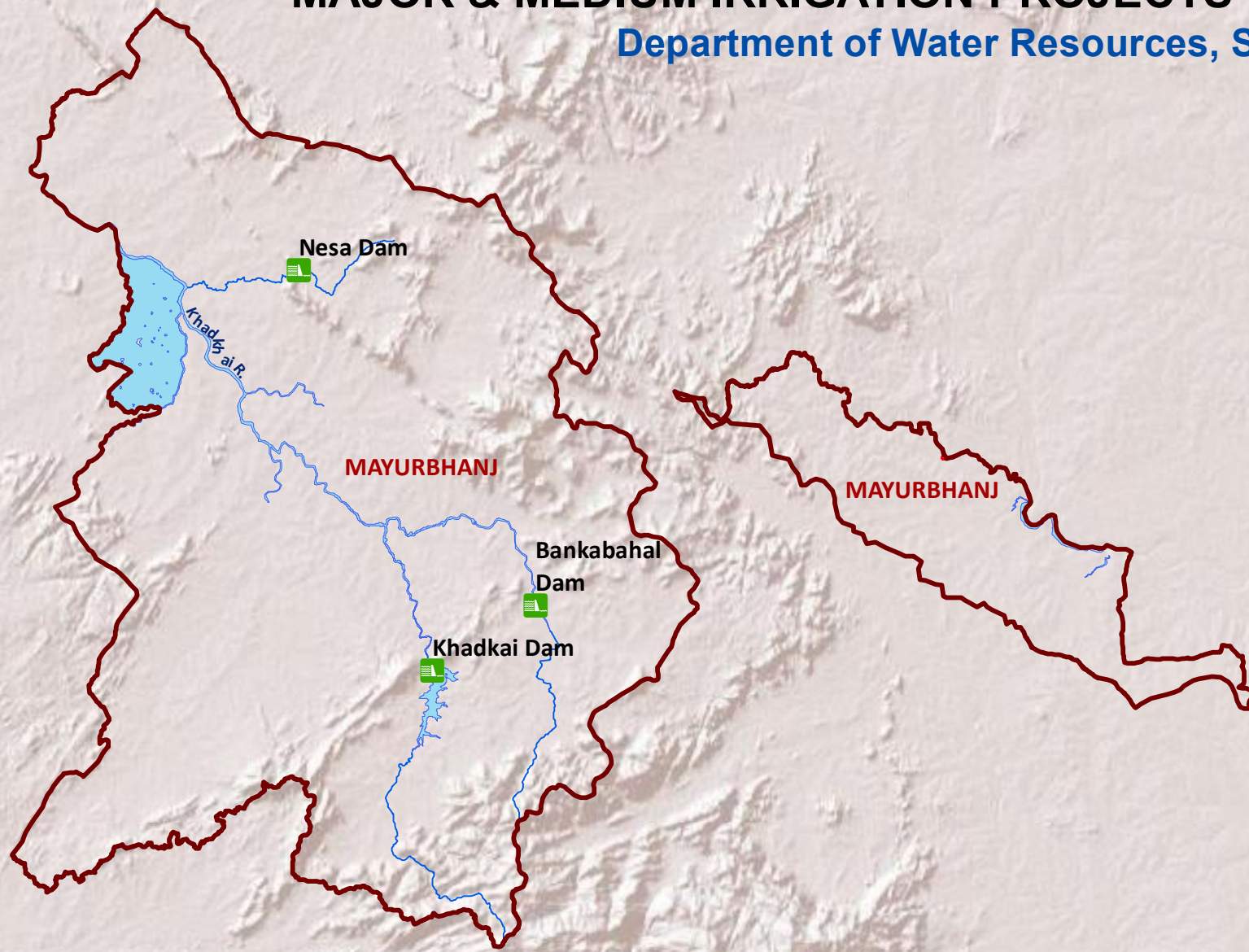


MAJOR & MEDIUM IRRIGATION PROJECTS OF SUBARNAREKHA BASIN

Department of Water Resources, State - Odisha.



LIST OF COMPLETED IRRIGATION PROJECTS

SI_No	Project_Name	CCA_TH.HA.
1	Nesa Dam	1.203
2	Bankabahal Dam	7.200
3	Khadkai Dam	7.990







LIST OF ONGOING IRRIGATION PROJECTS

SI_No	Project_Name	CCA_TH.HA.
1	Subarnarekha (Part)	67.400

LIST OF PROPOSED IRRIGATION PROJECTS


SI_No	Project_Name	CCA_TH.HA.
1	Jaleswar Barrage	27.000

REFERENCE

-  Completed IP
-  Ongoing IP
-  Proposed IP
-  Waterbody/River
-  District Boundary
-  Basin Boundary



GIS Cell, Chief Engineer, HH, GIS & CEM.



Prepared on Dt:11.03.2022

86°0'0"E

87°0'0"E

22°0'0"N

22°0'0"N

86°0'0"E

87°0'0"E