



**GOVERNMENT OF ODISHA
DEPARTMENT OF WATER RESOURCES**

**Health status of embankment of Puri Irrigation
Division, Puri for the year 2022 duly signed by
Collector and District Magistrate, Puri**

Date:- Apr-22

Superintending Engineer,
Puri Irrigation Division, Puri

EMBANKMENT HEALTH STATUS 2022

NAME OF THE DIVISION: PURI IRRIGATION DIVISION, PURI

Sl. No	Name of Embankment	Category of Embankment				Length (Km)	Reach	Basin	River	District	Status Embankment (Reach Wise)				Brief description about deficiency	
		CE	OAE	TRE	SE						TBL(m)	Side Slope	Top width (m)	Length of Revetment packing(m)		Spurs in Nos
1	2	3	4	5	6	7	11	8	9	10	12	13	14	15	16	17
1	Daya left embankment	24				24.00	RD 0.00 km to 6.00 km	Mahanadi Kathajodi System	Daya	Khurda	17.00	1.5:1	5.00	600.00		TBL is maintained
							RD 6.00 km to 13.00 km	Mahanadi Kathajodi System	Daya	Puri	17.00	1.5:1	5.00	600.00		TBL is maintained
							RD 13.00 km to 24.00 km	Mahanadi Kathajodi System	Daya	Puri	13.20	1.5:1	5.00	1800.00		TBL is maintained
2	Bhargovi right embankment	24.8				24.80	RD 0.00 km to 10.00 km	Mahanadi Kathajodi System	Bhargovi	Khurda	17.00	1.5:1	5.00	1800.00		TBL is maintained
							RD 10.00 km to 20.00 km	Mahanadi Kathajodi System	Bhargovi	Puri	15.50	1.5:1	5.00	1200.00		TBL is maintained
							RD 20.00 km to 24.00 km	Mahanadi Kathajodi System	Bhargovi	Khurda	14.50	1.5:1	5.00			TBL is maintained
1	Daya left embankment	36				36.00	RD 24.00 km to 34.00 km	Mahanadi Kathajodi System	Daya	Puri	10.50	1.5:1	5.00	300.00		TBL is maintained
							RD 35.00 km to 40.00 km	Mahanadi Kathajodi System	Daya	Puri	8.60	1.5:1	5.00	300.00		TBL is maintained
							RD 41.00 km to 43.00 km	Mahanadi Kathajodi System	Daya	Puri	5.20	1.5:1	5.00	230.00		TBL is maintained
							RD 43.00 to 46.00	Mahanadi Kathajodi System	Daya	Puri	4.50	1.5:1	6.75	100.00		TBL is maintained
							RD 46.00 to 60.00	Mahanadi Kathajodi System	Daya	Puri	3.40	1.5:1	5.00	300.00		TBL is maintained
3	Luna right embankment	26				26.00		Mahanadi Kathajodi System	Luna	Puri	4.60	1.5:1	6.75			TBL is maintained

										Mahanadi Kathajodi System	Luna	Puri	4.40	1.5:1	5.00	1100.00	TBL is maintained.
										Mahanadi Kathajodi System	Luna	Puri	3.10	1.5:1	5.00	850.00	TBL is maintained.
4	Luna left embankment	16				16.00				Mahanadi Kathajodi System	Luna	Puri	5.02	1.5:1	6.00	1400.00	TBL is maintained
										Mahanadi Kathajodi System			5.02	1.5:1	6.75	180.00	TBL is maintained.
5	Andalasing ring bundha			6.2		6.20				Mahanadi Kathajodi System	Daya	Puri	5.20	1.5:1	6.75	900.00	TBL is maintained
6	Teisipur Nadakhanda right & left			4.5		4.50				Mahanadi Kathajodi System	Nadakhanda	Puri	3.50	1.5:1	5.00		TBL is maintained
7	Mendakhia embankment			1.5		1.50				Mahanadi Kathajodi System	Mendakhia	Puri	4.80	1.5:1	4.50	400.00	TBL is maintained
8	Machhapada Barapolia right/Dadaragada			3		3.00				Mahanadi Kathajodi System	Machhapada	Puri	3.50	1.5:1	2.00		TBL is maintained
9	Kalapadar saline ring bandha					10.41		10.41		Mahanadi Kathajodi System	Makara	Puri	3.50	1.5:1	5.00	1000.00	TBL is maintained
10	Bhargovi right embankment	63.5				63.50			RD-24.00 km to 36.00 km	Mahanadi Kathajodi System	Bhargovi	Puri	12.15	0.04	4.50	2000.00	TBL is maintained.
									RD-36.00 km to 48.00 km	Mahanadi Kathajodi System	Bhargovi	Puri	10.85	0.04	4.50	1000.00	TBL is maintained.
									RD-38.00 km to 87.50 km	Mahanadi Kathajodi System	Bhargovi	Puri	9.72	0.04	5.00	5000.00	TBL is maintained.
11	Bhargovi Ratnachira left embankment	22				22.00				Mahanadi Kathajodi System	Ratnachira	Puri	5.22	0.04	5.00	5000.00	TBL is maintained.
12	Bhargovi Ratnachira right embankment	22				22.00				Mahanadi Kathajodi System	Ratnachira	Puri	5.22	0.04	5.00	5000.00	TBL is maintained.

13	Luna left embankment	11									Mahanadi Kathajodi System	Luna	Puri	5.22	0.04	5.00	11000.00		TBL is maintained
14	Kurunti right & left		21.6				21.60				Mahanadi Kathajodi System	Kurunti	Puri	4.50	1.5:1	2.50			TBL is maintained
15	Luna Ratnachira left		11.68				11.68				Mahanadi Kathajodi System	Luna- Ratnachira	Puri	5.22	0.04	5.00	2500.00		TBL is maintained
16	Bhailpur flood embankment (Left)			1.6		1.60					Mahanadi Kathajodi System		Puri	4.80	1.5:1	4.00	500.00		TBL is maintained
17	Bhailpur Flood embankment (Right)			4		4.00					Mahanadi Kathajodi System		Puri	4.80	1.5:1	4.00	500.00		TBL is maintained
18	Ghatkudi bundh			4.7		4.70					Mahanadi Kathajodi System		Puri	3.50	1.5:1	2.00			TBL is maintained
19	Barua bundh			4.8		4.80					Mahanadi Kathajodi System		Puri	4.00	1.5:1	3.50			TBL is maintained
20	Sahanikera ring bundh			2.8		2.80					Mahanadi Kathajodi System		Puri	3.50	1.5:1	2.00			TBL is maintained
21	Sahanikera Mouza bundh			3.2		3.20					Mahanadi Kathajodi System		Puri	3.20	1.5:1	3.50			TBL is maintained
22	Sarakani bundh			9.7		9.70					Mahanadi Kathajodi System		Puri	3.50	1.5:1	2.00			TBL is maintained
23	Baramukunda pur			3.2		3.20					Mahanadi Kathajodi System		Puri	3.20	1.5:1	3.50			TBL is maintained
24	Baidei gherry			2		2.00					Mahanadi Kathajodi System		Puri	3.20	1.5:1	3.50			TBL is maintained
25	Gouda bundha			3.2		3.20					Mahanadi Kathajodi System		Puri	3.20	1.5:1	3.50			TBL is maintained
26	Bhargovi left embankment		48.00			48.00					Mahanadi Kathajodi System	Bhargovi	Puri	9.82	1.5:1	4.00	1060.00	5 nos. spur .near Bangurba.	TBL is maintained.

31	Atharanala right embkt.		5.00					Mahanadi Kathajodi System	Musanai	Puri	4.50	1.5:1	4.00			TBL is maintained
32	Atharanala left embkt.		5.00				5.00	Mahanadi Kathajodi System	Musanai	Puri	4.50	1.5:1	4.00			TBL is maintained
33	Nuanai left embankment		5.00				5.00	Mahanadi Kathajodi System	Nuanai	Puri	5.00	1.5:1	4.00			TBL is maintained
34	Nuanai right embankment		8.00				8.00	Mahanadi Kathajodi System	Nuanai	Puri	5.00	1.5:1	4.00			TBL is maintained
35	Sunamuhin right embkt.		13.00				13.00	Mahanadi Kathajodi System	Sunamuhin	Puri	5.30	1.5:1	4.00	300.00		TBL is maintained
36	Gobakund cut left embankment		11.66				11.66	Mahanadi Kathajodi System	Gobakund	Puri	10.10	1.5:1	5.00	300.00	7 Nos near Jamsuaran	TBL is maintained. Embankment
								Mahanadi Kathajodi System	Gobakund	Puri	6.66	1.5:1	4.50			TBL is maintained.
								Mahanadi Kathajodi System	Gobakund	Puri	6.45	1.5:1	4.50			TBL is maintained.
								Mahanadi Kathajodi System	Gobakund	Puri	7.93		4.00			TBL is maintained.
37	Gobakund cut right embankment		11.66				11.66	Mahanadi Kathajodi System	Gobakund	Puri	10.20	1.5:1	5.00	250.00		TBL is maintained. Strengthening & improvement done by RD Dept.
								Mahanadi Kathajodi System	Gobakund	Puri	7.70	1.5:1	4.00	350.00		TBL is maintained. Strengthening & improvement done by RD Dept.

38	Niajpur cut embankment	2.50						Mahanadi Kathajodi System	Gobakund	Puri	8.60	1.5:1	5.00		TBL is maintained. Strengthening & improvement done by RD Deptt.
39	Eastkania right embankment.		8.00					Mahanadi Kathajodi System		Puri	6.50	1.5:1	4.00		TBL is maintained
40	Chadadesphu ani left and right		16.00					Mahanadi Kathajodi System		Puri	3.50	1.5:1	3.50		TBL is maintained
41	Raghabgand a Bundha		3.50					Mahanadi Kathajodi System		Puri	3.50	1.5:1	3.50		TBL is maintained
42	Bedibundh from Alaupur to Patjipur.		3.50					Mahanadi Kathajodi System		Puri	3.50	1.5:1	2.00		TBL is maintained
43	-do- from Barana to Akhupada		2.50					Mahanadi Kathajodi System		Puri	3.50	1.5:1	3.50		TBL is maintained
44	-do- from Alepur to Kantasala		3.20					Mahanadi Kathajodi System		Puri	3.50	1.5:1	2.00		TBL is maintained
45	-do- from Jaganathpur to Kantasala		4.50					Mahanadi Kathajodi System		Puri	3.50	1.5:1	3.50		TBL is maintained
46	-do- from Akhupada to Chasiri		3.45					Mahanadi Kathajodi System		Puri	3.50	1.5:1	2.00		TBL is maintained
47	Choudamouz a right breachnalla (Right & Left)		6.00					Mahanadi Kathajodi System		Puri	3.20	1.5:1	3.50		TBL is maintained
48	Damodarpur Nailah embankment		4.60					Mahanadi Kathajodi System		Puri	3.50	1.5:1	2.00		TBL is maintained
49	Kothakan Madhipur bundh		3.60					Mahanadi Kathajodi System		Puri	4.00	1.5:1	3.50		TBL is maintained

50	Hatagadia Flood embankment (Right)		1.60		1.60			Mahanadi Kathajodi System	Puri	3.50	1.5:1	2.00		TBL is maintained
51	Samang cut embankment		3.00		3.00			Mahanadi Kathajodi System	Puri	3.60	1.5:1	2.00		TBL is maintained
52	Batagaon to Khandia bundh embankment		3.50		3.50			Mahanadi Kathajodi System	Puri	3.50	1.5:1	2.00		TBL is maintained
53	Nadiakhia link embankment cutting RD 8.50 km of Luna left		1.80		1.80			Mahanadi Kathajodi System	Puri	4.00	1.5:1	3.50		TBL is maintained
54	Dhanikera TRE		0.50		0.50			Mahanadi Kathajodi System	Puri	3.20	1.5:1	3.50		TBL is maintained
55	Kaupala TRE		0.50		0.50			Mahanadi Kathajodi System	Puri	3.50	1.5:1	2.00		TBL is maintained
56	Kaupala to Baniakera		1.20		1.20			Mahanadi Kathajodi System	Puri	4.00	1.5:1	3.50		TBL is maintained
57	Batagaon Ultarkana		3.50		3.50			Mahanadi Kathajodi System	Puri	3.60	1.5:1	2.00		TBL is maintained
58	Mangarajpur Khandia Bandha		0.80		0.80			Mahanadi Kathajodi System	Puri	4.00	1.5:1	3.50		TBL is maintained
59	Alapur to Jenasahi		1.20		1.20			Mahanadi Kathajodi System	Puri	3.60	1.5:1	2.50		TBL is maintained
60	Paikerapur saline ring			12.80	12.80			Mahanadi Kathajodi System	Puri	4.80	1.5:1	2.50	600.00	TBL is maintained
61	Bajrakota saline ring			14.48	14.48			Mahanadi Kathajodi System	Puri	4.80	1.5:1	3.00	700.00	TBL is maintained
62	Malud saline ring			25.47	25.47			Mahanadi Kathajodi System	Puri	4.50	1.5:1	3.00	900.00	TBL is maintained
63	Krushnaprasad saline ring			30.27	30.27			Mahanadi Kathajodi System	Puri	5.00	1.5:1	2.50	700.00	TBL is maintained

64	Sial saline ring				18.20	18.20		Mahanadi Kathajodi System		Puri	4.60	1.5:1	4.00	400.00	TBL is maintained
65	Kiakudi saline ring			0.80	0.80			Mahanadi Kathajodi System		Puri	5.20	1.5:1	2.50		TBL is maintained
66	Hundasamant rapur saline ring			4.00	4.00			Mahanadi Kathajodi System		Puri	4.00	1.5:1	2.50		TBL is maintained
67	Mulakapari saline ring			4.60	4.60			Mahanadi Kathajodi System		Puri	4.20	1.5:1	2.50		TBL is maintained
68	Kandakhai saline ring			0.88	0.88			Mahanadi Kathajodi System		Puri	4.20	1.5:1	2.60		TBL is maintained
69	Jamuna saline ring			2.50	2.50			Mahanadi Kathajodi System		Puri	4.50	1.5:1	3.50	520.00	TBL is maintained
70	Titipo saline ring			21.30	21.30			Mahanadi Kathajodi System		Puri	4.50	1.5:1	2.50	1160.00	TBL is maintained
71	Nuapada saline ring			8.90	8.90			Mahanadi Kathajodi System		Puri	4.50	1.5:1	3.50		TBL is maintained
72	Chitrakota saline ring			5.88	5.88			Mahanadi Kathajodi System		Puri	4.50	1.5:1	3.50		TBL is maintained
73	Kurupal saline ring			6.00	6.00			Mahanadi Kathajodi System		Puri	4.00	1.5:1	2.50	250.00	TBL is maintained
74	Analakudi saline ring			3.00	3.00			Mahanadi Kathajodi System		Puri	4.00	1.5:1	3.00		TBL is maintained
75	Bentakuda saline ring			2.50	2.50			Mahanadi Kathajodi System		Puri	3.50	1.5:1	2.00		TBL is maintained
76	Satapada saline ring			21.50	21.50			Mahanadi Kathajodi System		Puri	4.50	1.5:1	4.00	1020.00	TBL is maintained
77	Tuagambhari saline ring			10.50	10.50			Mahanadi Kathajodi System		Puri	4.00	1.5:1	3.50	127.00	TBL is maintained
78	Mahisabertha mpur saline ring			8.50	8.50			Mahanadi Kathajodi System		Puri	4.50	1.5:1	2.60	40.00	TBL is maintained

79	Adhenipari saline ring						2.80	2.80		Mahanadi Kathajodi System		Puri	4.00	1.5:1	2.30	336.00		TBL is maintained
80	Khirisahi saline ring					2.50	2.50			Mahanadi Kathajodi System		Puri	4.00	1.5:1	3.00	250.00		TBL is maintained
81	Nadiakhia saline ring					1.80	1.80			Mahanadi Kathajodi System		Puri	3.50	1.5:1	3.50			TBL is maintained
82	Siara Khandakera saline ring					0.50	0.50			Mahanadi Kathajodi System		Puri	3.50	1.5:1	2.50			TBL is maintained
83	Siara Gunthala saline ring					0.50	0.50			Mahanadi Kathajodi System		Puri	3.50	1.5:1	3.50			TBL is maintained
84	Tala Kokal Haridas saline ring					9.00	9.00			Mahanadi Kathajodi System		Puri	4.00	1.5:1	3.50			TBL is maintained
85	Uthanikuda saline ring					4.20	4.20			Mahanadi Kathajodi System		Puri	3.50	1.5:1	2.50	300.00		TBL is maintained
86	Gedachilika ring bundh					1.60	1.60			Mahanadi Kathajodi System		Puri	3.50	1.5:1	3.00			TBL is maintained
87	Mangalasingh khara saline ring near vill. Nandala					5.00	5.00			Mahanadi Kathajodi System		Puri	3.50	1.5:1	2.00			TBL is maintained
88	East Chilika saline ring					17.00	17.00			Mahanadi Kathajodi System		Puri	3.60	1.5:1	4.00			TBL is maintained
89	Talamai podakera saline ring					9.00	9.00			Mahanadi Kathajodi System		Puri	3.50	1.5:1	3.50			TBL is maintained
90	Nuanai saline embankment					6.40	6.40			Mahanadi Kathajodi System		Puri	3.50	1.5:1	2.50			TBL is maintained
91	Ekanaila saline embankment (left & right)					22.40	22.40			Mahanadi Kathajodi System		Puri	3.50	1.5:1	3.50			TBL is maintained
92	Gaudakera saline embankment					3.21	3.21			Mahanadi Kathajodi System		Puri	4.00	1.5:1	3.50			TBL is maintained

93	Benakania saline embankment				6.40	6.40		Mahanadi Kathajodi System	Puri	3.50	1.5:1	2.50	TBL is maintained
94	Buxikania saline embankment (left & right)			16.00	16.00		Mahanadi Kathajodi System	Puri	3.50	1.5:1	3.00	TBL is maintained	
95	Southkania saline embankment			28.80	28.80		Mahanadi Kathajodi System	Puri	3.50	1.5:1	2.00	TBL is maintained	
96	Choudamouza saline embankment			20.80	20.80		Mahanadi Kathajodi System	Puri	3.60	1.5:1	4.00	TBL is maintained	
97	Apti Bhubanpur saline ring (East Chilika Embkt.)			14.09	14.09		Mahanadi Kathajodi System	Puri	4.00	1.5:1	3.50	TBL is maintained	
		293.30	117.10	130.85	384.49	925.74							


 Superintending Engineer,
 Puri Irrigation Division, Puri

**STATUS OF CAPITAL EMBANKMENT , OAE, TRE,SALINE EMBANKMENT IN PURI AND
KHRODHA DISTRICT UNDER PURI IRRIGATION DIVISION,PURI**

Sl. No.	Name of District	Type and length of embankment in km				
		Capital	OAE	TRE	SE	TOTAL
1	2	3	4	5	6	8
1	Puri	283.20	117.10	130.85	384.49	915.64
2	Khordha	10.10				10.10
		293.30	117.10	130.85	384.49	925.74
* Apart from that this Division have maintained 23.85 Kms of Gherry Bundha.						23.85
						949.59


 Superintending Engineer,
 Puri Irrigation Division,Puri

Collector & District Magistrate, Puri


Sir,

As per order of your good self, the joint inspection to the river embankments were made by concerned Tahasildars/Addl.Tahasildars/BDO's/PRI Members alongwith field Engineers of Puri Irrigation Division, Puri from dated 16.04.2022 to 22.04.2022.

The health status of embankment is mentioned against each date of joint inspection by the aforesaid officers. The consolidated reports for all the embankments jointly inspected are prepared which may kindly be approved at your end for onward transmission to the Govt.

Put up for approval.


Superintending Engineer,
Puri Irrigation Division, Puri


Additional Chief Engineer,
Central Irrigation Circle, Bhubaneswar


Collector & District Magistrate,
Puri

**STATUS REPORT ON JOINT VERIFICATION OF EMBANKMENT UNDER O/O THE SUPERINTENDING ENGINEER,
PURI IRRIGATION DIVISION, PURI FOR ENSUING FLOOD -2022**

Sl. No.	Name of the embankment	Joint verification by the Officer concerned	Date of inspection	Remarks
1	2 Bhargavi right embankment from RD 24.00 km to 36.00 km	3 Block Development Officer, Satyabadi Block, Sri Pradeep Kumar Patro, AEE, Sakhigopal Irrigation Sub-Division, Sri Suresh Kumar Sahoo, JE, Rupadeipur Irrigation Section,	4 18.4.2022	5 The embankment is in good condition. However watch and ward during flood period is necessary. Also instructed to keep sand bags for flood protection at the time of high flood.
2	Bhargavi right embankment from RD 36.00 km to 48.00 km	Block Development Officer, Satyabadi Block, Sri Pradeep Kumar Patro, AEE, Sakhigopal Irrigation Sub-Division, Sri Adhikari Mrutyunjaya Dash, AE, HQ, Sakhigopal	18.4.2022	The embankment is in good condition. However watch and ward during flood period is necessary. Also instructed to keep sand bags for flood protection at the time of high flood.
3	Bhargavi right embankment from RD 48.00 km to 61.00 km	Tahasildar, Purisadar, Sri Pradeep Kumar Patro, AEE, Sakhigopal Irrigation Sub-Division, Sri Kalu Charan Palei, AE, Rahadamal Irrigation Section,	18.4.2022	The embankment is in good condition. However watch and ward during flood period is necessary. Also instructed to keep sand bags for flood protection at the time of high flood.
4	Bhargavi right embankment from RD 61.00 km to 87.500 km	Tahasildar, Brahmagiri, Sri Pradeep Kumar Patro, AEE, Sakhigopal Irrigation Sub-Division, Sri Kalu Charan Palei, AE, Rahadamal Irrigation Section,	18.4.2022	The embankment is in good condition. However watch and ward during flood period is necessary, also instructed to keeping sand bags for flood protection at the time of high flood.
5	Bhargavi- Ratnachira left embankment from RD 0.00 km to 15.00 km	Tahasildar Purisadar, Sri Pradeep Kumar Patro, AEE, Sakhigopal Irrigation Sub-Division, Sri Kalu Charan Palei, A.E, Rahadamal Irrigation Section	19.4.2022	The embankment is in good condition. However watch and ward during flood period is necessary, also instructed to keep sand bags for flood protection at the time of high flood.

Sl. No.	Name of the embankment	Joint verification by the Officer concerned	Date of inspection	Remarks
1	2	3	4	5
6	Bhargavi- Ratnachira right embankment from RD 0.00 km to 15.00 km	Tahasildar, Brahmagiri, Sri Pradeep Kumar Patro, AEE, Sakhipal Irrigation Sub-Division, Sri Prabhat Kumar Hota, A.E, P.R. Puri Irrigation Section,	20.4.2022	The embankment is in good condition. However watch and ward during flood period is necessary. Also instructed to keep sand bag for flood protection at the time of high flood.
7	Luna left embankment from RD 16.00 km to 27.00 km	Tahasildar, Brahmagiri, Sri Pradeep Kumar Patro, AEE, Sakhipal Irrigation Sub-Division, Sri Prabhat Kumar Hota, A.E, P.R. Puri Irrigation Section,	20.4.2022	The embankment is in good condition. However watch and ward during flood period is necessary. Also keep sand bags for flood protection at the time of high flood.
8	Bhargavi left embankment from RD 37.00 km to 56.00 km from village Dhola to village Dobandha. Gabakund Cut left embankment from RD 0.00 km to 11.60 km from village Suanlo to Beladal & Gabakund cut right embankment from RD 0.00 km to 11.60 km from village Dhola to Mohinipur (Puri-Konark marine drive road)	Sri Rabindra Kumar Pradhan, OAS, Tahasildar, Puri Sadar, Sri Tapan Kumar Majumdar, AEE, Puri Irrigation Sub-Division, Puri, Sri Ashok Kumar Balabantaray, AE, Chandanpur & Sri Himansu Sekhar Mandhata, AE, (I/C)	21.4.2022	The above embankment are in good condition which seems to be resist for the ensuing flood. However close watch and ward and also instructed to keep sufficient flood fighting materials for the above purpose.
9	Bhargavi left embankment from RD 56.00 km to 85.00 km	Sri Jyoti Prakash Sethi, BDO, Brahmagiri Block, Sri Tapan Kumar Majumdar, AEE, Puri Irrigation Sub-Division, Puri, Sri Sadanan Pradhan, A.E, Headquarter Section, Puri, Sri Susanta Kumar Dora AE, Sunamuhin Irrigation Section, Sunamuhin	22.4.2022	The whole embankment is in good condition and there is no apprehension for ensuing flood. However watch and ward is necessary and also instructed to keep flood fighting materials like sand, empty cement bags, bambo during high flood.
10	Bhargavi right embankment from RD 0.00 km to 24.00 km (from village Uttara to Maujabeg)	Punam Mohapatra, OAS, Tahasildar, Pipili, Sri Jitendra Kumar Panda, OAS, Addl. Tahasildar, Pipili, Sri Tapan Kumar Majumdar, AEE, Pipili Irrigation Sub-Division, Pipili (I/C), Sri Jitu Krishna Nanda, AE, Uttara Irrigation Section, Uttara, & I/C AE, Dandamkundapur Irrigation Section, Sri Madhab Chandra Sarangi, AE, Satasankha Irrigation Section,	22.4.2022	The entire embankment is in good condition and appears to be withstanding the flood pressure. There is no apprehension for the ensuing flood in the year 2022

Sl. No.	Name of the embankment	Joint verification by the Officer concerned	Date of inspection	Remarks
1	2 Daya left embankment from RD 0.00 km to 24.00 km (From village Uttara to Neempur)	3 Punam Mohapatra, OAS, Tahasildar, Pipili, Sri Jitendra Kumar Panda, OAS, Addl. Tahasildar, Pipili, Sri Tapan Kumar Majumdar, AEE, Pipili Irrigation Sub-Division, Pipili (I/C), Sri Himansu Sekhar Mandhata, JE, Pipili HQ section, Pipili, Sri Madhab Chandra Sarangi, AE, Kanti Irrigation Section,	4 22.4.2022	5 The entire embankment is in good condition and appears to be withstanding the flood pressure. There is no apprehension for the for the ensuing flood in the year 2022.
12	Daya left embankment from RD 24.00 km to 38.800 km (from village Neepur to Haladiapadar) Luna left embankment from RD 0.00 km to 16.000 km (from village Hata Delang to Andalasingh) and Luna right embankment from RD 0.00 km to 4.00 km	Sri Ranjan Kumar Nayak, OAS, Addl. Tahasildar, Delang Tahasil, Sri Pradeep Kumar Patro, AEE, Delang Irrigation Sub-Division, Sri Tanuj Kishore Rout, AE, Delang Irrigation Section-I, Delang, Sri Makar Behera, AE, Ghoradia Irrigation Section, Ghoradia, Sri Sisirkanta Sahoo, AE, Posal Irrigation Section, Posal	25.4.2022	The whole embankment is in good condition and appears to withstand the flood pressure. And found no such weak portion. There is no apprehension for the ensuing flood in the year 2022
13	Daya left embankment from RD 38.800 km to 60.00 km (from village Trilochanpur to Gadisagoda) Luna right embankment from RD 4.00 km to 26.00 km (from village Kaiyanpur to Nuagaon)	Sri Laxmidhar Moharana, OAS, Tahasildar, Kanas Tahasil, Sri Pradeep Kumar Patro, AEE, Delang Irrigation Sub-Division,(I/C), Sri Makar Behera, AE, Ghoradia Irrigation Section & I/C Kanas Irrigation Section, Kanas	26.4.2022	The whole embankment is in good condition and appears to withstand the flood pressure. And found no such weak portion. There is no apprehension for the ensuing flood in the year 2022

(Signature)
Additional Chief Engineer,


Central Irrigation Circle, Bhubaneswar


(Signature)
Superintending Engineer,
Puri Irrigation Division, Puri

(Signature)
Collector & District Magistrate,
Puri

JOINT VERIFICATION OF BHARGAVI RIGHT EMBANKMENT FROM RD 24.00KM TO 36.00KM OF SAKHIGOPAL IRRIGATION SUB-DIVISION UNDER PURI IRRIGATION DIVISION, PURI.

Jointly inspected Bhargavi Right embankment from RD 24.00km to 36.00km on dt.18.04.2022. It is seen that the embankment is in good condition. However watch & ward during flood period is necessary. Also instructed to keep sand bags for flood protection at the time of high flood.



Asst. Engineer
Rupadeipur Irr. Sec.


21/04/22
Asst. Executive Engineer,
Sakhigopal Irr. Sub-Divn.


21/4/2022
Tahasildar / BDD
Satyabadi.
Block Development Officer
Satyabadi

JOINT VERIFICATION OF BHARGAVI RIGHT EMBANKMENT FROM RD 36.00KM TO 48.00KM OF SAKHIGOPAL IRRIGATION SUB-DIVISION UNDER PURI IRRIGATION DIVISION, PURI.


Jointly inspected Bhargavi Right embankment from RD 36.00km to 48.00km on dt.18.04.2022. It is seen that the embankment is in good condition. However watch & ward during flood period is necessary. Also instructed to keep sand bags for flood protection at the time of high flood.



Asst. Engineer
Sakhigopal (Hq.) Irr. Sec.


21/04/22


Asst. Executive Engineer,
Sakhigopal Irr. Sub-Divn.



21/4/2022
1300


Tahasildar
Satyabadi.
Block Development Officer
Satyabadi

JOINT VERIFICATION OF BHARGAVI RIGHT EMBANKMENT FROM RD 48.00KM TO 61.00KM OF SAKHIGOPAL IRRIGATION SUB-DIVISION UNDER PURI IRRIGATION DIVISION, PURI.

Jointly inspected Bhargavi Right embankment from RD 48.00km to 61.00km on dt.18.04.2022. It is seen that the embankment is in good condition. However watch & ward during flood period is necessary. Also instructed to keep sand bags for flood protection at the time of high flood.



18/04/2022
Asst. Engineer
Rahadmal Irr. Sec.


18/04/22
Asst. Executive Engineer,
Sakhigopal Irr. Sub-Divn.



18/04/22
Tahasildar/ B.D.O.
Tahasildar, Puri

JOINT VERIFICATION OF BHARGAVI RIGHT EMBANKMENT FROM RD 61.00KM TO 87.500KM OF SAKHIGOPAL IRRIGATION SUB-DIVISION UNDER PURI IRRIGATION DIVISION, PURI.

Jointly inspected Bhargavi Right embankment from RD 61.00km to 87.500km on dt.18.04.2022. It is seen that the embankment is in good condition. However watch & ward during flood period is necessary. Also instructed to keep sand bags for flood protection at the time of high flood.


18/04/2022

Asst. Engineer
Rahadmal Irr. Sec.


18/04/22

Asst. Executive Engineer,
Sakhigopal Irr. Sub-Divn.


18/04/22

Tahasildar/B.D.O.
Brahmagiri.

JOINT VERIFICATION OF BHARGAVI RATNACHIRA LEFT EMBANKMENT FROM RD 00KM TO 15.00KM OF SAKHIGOPAL IRRIGATION SUB-DIVISION UNDER PURI IRRIGATION DIVISION, PURI.

Jointly inspected Bhargavi Ratnachira Left embankment from RD 00km to 15.00km on dt.19.04.2022. It is seen that the embankment is in good condition. However watch & ward during flood period is necessary. Also instructed to keep sand bags for flood protection at the time of high flood.

SKB
19/04/2022

Asst. Engineer
Rahadmal Irr. Sec.

ME
19/04/22


Asst. Executive Engineer,
Sakhigopal Irr. Sub-Divn.


Tahasildar/B.D.O.
Puri Sadar.


de
19/04/22
Tahasildar, Puri

JOINT VERIFICATION OF BHARGAVI RATNACHIRA RIGHT EMBANKMENT FROM RD 00KM TO 12.00KM OF SAKHIGOPAL IRRIGATION SUB-DIVISION UNDER PURI IRRIGATION DIVISION, PURI.

Jointly inspected Bhargavi Ratnachira Right embankment from RD 00km to 12.00km on dt.20.04.2022. It is seen that the embankment is in good condition. However watch & ward during flood period is necessary. Also instructed to keep sand bags for flood protection at the time of high flood.


20/4/22
Asst. Engineer
P.R.Pur Irr. Sec.



20/04/22
Asst. Executive Engineer,
Sakhigopal Irr. Sub-Divn.



20/4/22
Tahasildar
Puri Sadar
Brahmagiri

**JOINT VERIFICATION OF LUNA LEFT EMBANKMENT FROM RD
16.00KM TO 27.00KM OF SAKHIGOPAL IRRIGATION SUB-DIVISION,
UNDER PURI IRRIGATION DIVISION, PURI.**

-Jointly inspected Luna left embankment from RD 16.00km to 27.00km on dt.20.04.2022. It is seen that the embankment is in good condition. However watch & ward during flood period is necessary. Also instructed to keep sand bags for flood protection at the time of high flood.


20/4/22
Asst. Engineer
P.R.Pur Irr. Sec.


20/04/22
Asst. Executive Engineer,
Sakhigopal Irr. Sub-Divn.


20/4/22
Tahasildar,
Brahmagiri

21/02

PHYSICAL VERIFICATION OF RIVER EMBANKMENT

HEALTH STATUS OF FLOOD EMBANKMENT OF PURI IRRIGATION SUB-DIVISION UNDER SADAR BLOCK

Ref:- Letter No. 1218/dated 11.4.2022 of Superintending Engineer, Puri Irrigation Division, Puri
communicated to Collector & District Magistrate, Puri

Date of inspection: - 21.04.2022

Name of the Officer present during inspection of site:-

.Rabindra Kumar Pradhan, OAS, Tahasildar, Puri

. Er. Tapan Kumar Majumdar, Assistant Executive Engineer, Puri Irrigation Sub-Division, Puri


. Er. Himansu Sekhar Mandhata, Assistant Engineer, I/C of Gabkund cut


. Er. Ashok Kumar Balabantaray, Assistant Engineer, Chandanpur Irrigation Section, Chandanpur


Inspected the following embankment as follows:-


- 1) Bhargavi left embankment from RD 37.00 km to 56.00 km from village Dhola to village Dobandha.
- 2) Gabkund cut left embankment from RD 0.00 km to 11.60 km from village Suanlo to Beladal
- 3) Gabkund Cut right embankment from RD 0.00 km to 11.60 km from village Dhola to Mohinipur (Puri -Konark Marine Drive Road)

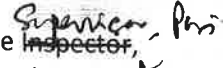
The above embankments are in good condition which seems to be resist for the ensuing flood. However close watch and ward and also instructed to keep sufficient flood fighting materials for the above purpose.


Assistant Engineer,
Chandanpur


Assistant Engineer,
Gabkund Cut in charge


Assistant Executive Engineer,
Puri Irrigation Sub-Division,


Tahasildar,
Puri


Revenue Inspector,
Baliguali, Puri

PHYSICAL VERIFICATION OF RIVER EMBANKMENT

HEALTH STATUS OF FLOOD EMBANKMENT OF PURI IRRIGATION SUB-DIVISION UNDER SADAR BLOCK

Ref:- Letter No. 1218/dated 11.4.2022 of Superintending Engineer, Puri Irrigation Division, Puri communicated to Collector & District Magistrate, Puri

Date of inspection: - 21.04.2022

Name of the Officer present during inspection of site:-

. Rabindra Kumar Pradhan, OAS, Tahasildar, Puri

. Er. Tapan Kumar Majumdar, Assistant Executive Engineer, Puri Irrigation Sub-Division, Puri


. Er. Himansu Sekhar Mandhata, Assistant Engineer, I/C of Gabkund cut

. Er. Ashok Kumar Balabantaray, Assistant Engineer, Chandanpur Irrigation Section, Chandanpur

Inspected the following embankment as follows:-


- 1) Bhargavi left embankment from RD 37.00 km to 56.00 km from village Dhola to village Dobandha.
- 2) Gabkund cut left embankment from RD 0.00 km to 11.60 km from village Suanlo to Beladal
- 3) Gabkund Cut right embankment from RD 0.00 km to 1.60 km from village Dhola to Mohinipur (Puri -Konark Marine Drive Road)

The above embankments are in good condition which seems to be resist for the ensuing flood. However close watch and ward and also instructed to keep sufficient flood fighting materials for the above purpose.


Assistant Engineer,
Chandanpur


Assistant Engineer,
Gabkund Cut in charge


Assistant Executive Engineer,
Puri Irrigation Sub-Division,


Tahasildar,
Puri


Revenue Inspector,
Baliguali, Puri

PHYSICAL VERIFICATION OF RIVER EMBANKMENT

HEALTH STATUS OF FLOOD EMBANKMENT OF PURI IRRIGATION SUB-DIVISION UNDER SADAR BLOCK

Ref:- Letter No. 1218/dated 11.4.2022 of Superintending Engineer, Puri Irrigation Division, Puri
communicated to Collector & District Magistrate, Puri

Date of inspection: - 21.04.2022


Name of the Officer present during inspection of site:-


- . Rabindra Kumar Pradhan, OAS, Tahasildar, Puri
- . Er. Tapan Kumar Majumdar, Assistant Executive Engineer, Puri Irrigation Sub-Division, Puri
- . Er. Himansu Sekhar Mandhata, Assistant Engineer, I/C of Gabkund cut
- . Er. Ashok Kumar Balabantaray, Assistant Engineer, Chandanpur Irrigation Section, Chandanpur

Inspected the following embankment as follows:-


- 1) Bhargavi left embankment from RD 37.00 km to 56.00 km from village Dhola to village Dobandha.
- 2) Gabkund cut left embankment from RD 0.00 km to 11.60 km from village Suanlo to Beladal
- 3) Gabkund Cut right embankment from RD 0.00 km to 1.60 km from village Dhola to Mohinipur (Puri -Konark Marine Drive Road)

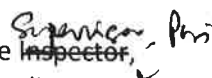
The above embankments are in good condition which seems to be resist for the ensuing flood. However close watch and ward and also instructed to keep sufficient flood fighting materials for the above purpose.


Assistant Engineer,
Chandanpur


Assistant Engineer,
Gabkund Cut in charge


Assistant Executive Engineer,
Puri Irrigation Sub-Division,


Tahasildar,
Puri


Revenue Inspector,
Baliguali, Puri

JOINT PHYSICAL VERIFICATION OF HEALTH STATUS OF BHARGAVI LEFT
EMBANKMENT


Ref:-Letter No.1218/ Dated 11.4.2022 of Superintending Engineer,Puri
Irrigation Division to Collector & District Magistrate, Puri

Name of the officers present


1. Jyoti Prakash Sethy, BDO, Bramhagiri Block
- 2 Tapan Kumar Majumdar, Asst. Executive Engineer, Puri Irrigation Sub-Division, Puri
- 3 Sadanana Pradhan, Assistant Engineer, Puri Head Quarter Section,
- 4 Susanta kumar Dora, Assistant Engineer, Sunamuhin Irrigation Section,

Inspected Bhargavi left embankment from RD 56.00 km to 85.00 km on Dt.22.04.2022.The whole embankment is in good condition and there is no any apprehension for the ensuing flood.However watch and ward is necessary and also instructed to keep flood fighting materials like sand, empty cement bags, bamboo during high period.


Assistant Engineer
Puri HQ Section, Puri


Block Development Officer,
Bramhagiri Block, Bramhagiri.


Assistant Engineer
Sunamuhin Irrigation section


Assistant Executive Engineer
Puri Irrigation Sub- Division,
Puri

P.P. n.l

Joint Verification of Bhargavi River Embankment under Pipili Irrigation SubDivision.

On 22.04.2022 a joint verification has been conducted by the following Officers Of Puri District Administration and Pipili Irrigation Sub Division under Puri Irrigation Division for inspection of river embankment for the year 2022.

- 1. Punam Mohapatra OAS Tahasildar, Pipili Tahasil.
- 2. Jitendra Kumar Panda OAS Addl. Tahasildar Pipili Tahasil.
- 3. Tapan kumar Majumdar Asst. Executive Engineer, Pipili Irrigation SubDivision
- 4. Jitu Krushna Nanda Asst Engineer, Uttara Irrigation Section.
- 5. Jitu Krushna Nanda Asst Engineer(I/C), Dandamukundapur Irrigation Section
- 6. Madhab Chandra Sarangi Asst Engineer(I/C), Satasankha Irrigation Section

Inspected Bhargavi River Right Embankment from RD 00 to 24.00km (from village Uttara to maujabeg). The entire embankment is in good condition and appears to be withstanding the flood pressure. There is no apprehension for the ensuing flood in the year 2022.

[Signature]
22/4/22
Asst Engineer
Uttara .Section

[Signature]
22/4/22
Asst Engineer
D.M.Pur Section

[Signature]
22/4/2022
Asst Engineer
Satasankha Section,

[Signature]
22/4/22
Asst Executive Engineer
Pipili Irr SubDivision

[Signature]
22/4/22
Addl. Tahasildar
Pipili Tahasil.


[Signature]
22-04-22
Tahasildar
Pipili Tahasil.

Joint Verification of Daya River Embankment under Pipili Irrigation Sub Division.

On 22.04.2022 a joint verification has been conducted by the following Officers Of Puri District Administration and Pipili Irrigation Sub Division under Puri Irrigation Division for inspection of river embankment for the year 2022.


1. Punam Mohapatra OAS Tahasildar, Pipili Tahasil.
2. Jitendra Kumar Panda OAS Addl. Tahasildar Pipili Tahasil.
3. Tapan kumar Majumdar Asst. Executive Engineer, Pipili Irrigation Sub Division
4. Himanshu Sekhar Mandhata Junior Engineer, Pipili H.Q. Irrigation Section.
5. Madhab Chandra Sarangi Asst Engineer, Kanti Irrigation Section


Inspected Daya River Left Embankment from RD 00 to 24.00km (from village Uttara to Neempur). The entire embankment is in good condition and appears to be withstanding the flood pressure. There is no apprehension for the ensuing flood in the year 2022.


Junior Engineer
Pipili H.Q. Irr. Section


Asst Engineer
Kanti Irr. Section,


Asst Executive Engineer
Pipili Irr Sub Division


Addl. Tahasildar
Pipili Tahasil.


Tahasildar
Pipili Tahasil.

Delang


JOINT VERIFICATION OF RIVER EMBANKMENT ON 25.04.2022


On dated 25.04.2022 a joint inspection has been conducted by the following officers of Puri District administration and Puri Irrigation Division for inspection of river embankment of Delang Irrigation Sub-Division for the year 2022

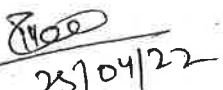
1. Sri Ranjan Kumar Nayak, Additional Tahasildar, Delang Tahasil
2. Er. Pradeep Kumar Patra, Assistant Executive Engineer, Delang Irrigation Sub-Division
3. Er. Tanuja Kishore Rout, Assistant Engineer, Delang Irrigation Section No-I
4. Er. Makar Behera, Assistant Engineer, Ghoradia Irrigation Section.
5. Er. Sisirkanta Sahoo, Assistant Engineer, Posal Irrigation Section


Inspected Daya left embankment from Neeपुर to Haladipadar (i.e RD from 24.000km to 38.800km
The whole embankment is in good condition & appears to withstand the flood pressure. Also,
inspected Luna left embankment from Hata Delang to Andalsingh (i.e from RD 00 to 16. 00km) &
Luna right embankment from RD 00 to 4.00km & found no such weak portion .The embankment is in
good condition . There is no apprehension for the ensuing flood in the year 2022.


25/04/22
(Tanuja Kishore Rout)
Assistant Engineer
Delang Irrigation Section-I


25/04/22
(Makar Behera)
Assistant Engineer
Ghoradia Irrigation Section


25/04/22
(Sisirkanta Sahoo)
Assistant Engineer
Posal Irrigation Section


25/04/22
(Pradeep Kumar Patra)
Assistant Executive Engineer
Delang Irrigation Sub-Division


25/04/2022
(Ranjan Kumar Nayak)
Addl. Tahasildar
Delang Tahasil

JOINT VERIFICATION OF RIVER EMBANKMENT ON 26 .04.2022

On dated 26 .04.2022 a joint inspection has been conducted by the following officers of Puri District administration and Puri Irrigation Division for inspection of river embankment of Delang Irrigation Sub-Division for the year 2022

1. Sri Laxmidhar Moharana . Tahasildar, Kanas Tahasil
2. Er. Pradeep Kumar Patra, Assistant Executive Engineer, Delang Irrigation Sub-Division
3. Er. Makar Behera, Assistant Engineer, Kanas / Ghoradia Irrigation Section

Inspected Daya left embankment from Trilochanpur to Gadishagada (i.e RD from 38.800km to 60.00km) . The whole embankment is in good condition & appears to withstand the flood pressure. Also, inspected Luna right embankment from Kalyanpur to Nuagaon (i.e from RD 4.00 to 26.00km) & found no such weak portion . The embankment is in good condition . There is no apprehension for the ensuing flood in the year 2022.

Makar
26/04/2022
(Makar Behera)
Assistant Engineer
Kanas Irrigation Section ..

Pradeep
26/04/22
(Pradeep Kumar Patra)
Assistant Executive Engineer
Delang Irrigation Sub-Division

Laxmidhar
(Laxmidhar Moharana)
Tahasildar
Kanas Tahasil