


EMBANKMENT HEALTH STATUS-2023


NAME OF THE DIVISION : ANGUL IRRIGATION DIVISION, ANGUL.


SL. No.	Name of the Embankment	Category of the Embkt.			Length in Km.	Reach	Name of the Basin	Name of the River	District	Status of the Embankment (Reach wise)			Brief description about deficiency in parameters			
		C.E	O.A.E	T.R.E						S.E	TBL(m)	Side slope		Top width (m)	Length of Revetment packing (m)	Spur in Nos
1	2	3	4	5	6	7	8	9	10	11	12	13	14	15	16	17
Angul District																
1	T.R.E. at Arkil			T.R.E		0.10		Brahmani	Brahmani Right	Angul		1.5:1	1.50			
2	T.R.E. at Burukuna			T.R.E		0.60		Brahmani	Brahmani Right	Angul		1.5:1	1.50			
3	T.R.E. at Parabil			T.R.E		0.19		Brahmani	Brahmani Right	Angul		1.5:1	1.50			
4	T.R.E. at Katrapada			T.R.E		0.66		Brahmani	Brahmani Right	Angul		1.5:1	1.60			
5	T.R.E. at Kulai			T.R.E		0.10		Brahmani	Brahmani Right	Angul		1.5:1	1.50			
6	T.R.E. at Tumugula			T.R.E		0.16		Brahmani	Brahmani Right	Angul		1.5:1	1.80			
7	T.R.E. at Jhadiamba			T.R.E		0.12		Brahmani	Brahmani Right	Angul		1.5:1	1.40			
8	T.R.E. at Kholua			T.R.E		0.50		Brahmani	Brahmani Right	Angul		1.5:1	1.00			
	Total T.R.E.					2.43										
9	O.A.E. at Takua		O.A.E			0.33		Brahmani	Tikira	Angul		1.5:1	2.00			
10	O.A.E. at Santhapada		O.A.E			0.54		Brahmani	Brahmani Right	Angul						
11	O.A.E. at Belpunji		O.A.E			2.325	0 to 1.27Km	Mahanadi	Mahanadi Left	Angul	51.00	1.5:1	3.00	550.00 (From RD 00 to 0.40 Km. & 0.60 Km to 0.75Km)		
							1.37Km to 2.425Km				51.00	1.5:1	3.00			
12	O.A.E. at Kamarei		O.A.E			0.27	0 to 0.270 Km	Brahmani	Singhada Nallah	Angul		1.5:1	4.00			
	Total O.A.E.					3.465										
	Grand Total					5.895										



 SUPERINTENDING ENGINEER
 ANGUL IRRIGATION DIVISION
 ANGUL


VERIFICATION OF RIVER EMBANKMENT UNDER ANGUL IRRIGATION DIVISION, ANGUL IN ANGUL DISTRICT


Sl No	Name of Embankment	Name of River/Salient Embankment	Length of embankment	Top width	Top RL	Slope	Village	Block	Constituency	District	Observation of officer during verification of embankment	Remarks
1	O.A.E near village Belpunji	River Mahanadi left	2.325 KM	3Mtr	51.00	1.5:1	Belpunji	Athamallik	Athamallik	Angul	Inspected by 1) Assistant Executive Engineer, Flood Sub Division, 2) Assistant Engineer 3) Additional Tahasildar, Athamallik Tahasil, Athamallik and local people at the site and it was observed that the embankment is in good condition. There was discussion with local people about stone pitching for strengthening of embankment. The proposal has already been approved by TAC and will be taken up soon.	Embankment is in good condition .


 Assistant Engineer
 Flood Sub Division
 Angul


 Assistant Executive Engineer
 Flood Sub Division
 Angul


 Tahasildar, Athamallik
 Athamallik


 Superintending Engineer
 Angul Irrigation Division
 Angul


 Revenue Inspector
 Madhepur


 Additional Chief Engineer
 Angul Irrigation Circle, Angul


 Collector & District Magistrate
 Angul