

**OFFICE OF THE EXECUTIVE ENGINEER
BOUDH IRRIGATION DIVISION, BOUDH**

email [id-eebidboudh@gmail.com](mailto:eebidboudh@gmail.com)

Letter No. 1559

/Dated. 10.5.2023

To

The Chief Engineer HH, GIS & CEM
Bhubaneswar

Sub- Submission of river embankment verification report for the year 2023-24.

Sir,

In inviting a kind reference to the subject cited above, it is to submit here with the ^{Tahsil} wise river embankment verification report for the year 2023-24 (List enclosed) under Boudh Irrigation Division, Boudh.

This is for favour of your kind information and necessary action

Encl:- As above

Yours faithfully,

HHK 10/05/23

Executive Engineer

Boudh Irrigation Division, Boudh

Memo No. 1560

/Dated 10.5.2023

Copy submitted to the Additional Chief Engineer Balangir Irrigation Circle, Balangir for favour of kind information and necessary action.

HHK 10/05/23

Executive Engineer

Boudh Irrigation Division, Boudh

INSPECTION OF RIVER EMBANKMENT UNDER SALKI IRRIGATION SUB-DIVISION , B.N. PUR & BOUDH IRRIGATION SUB-DIVISION, BOUDH, FOR THE FY 2023-24.

Sl No	Name of the Embankment	Name of the River	District	Length of Embankment (in Km)	Remarks
1	2	3	4	5	6
BOUDH IRRIGATION SUB-DIVISION , BOUDH & SALKI IRRIGATION SUB-DIVISION, B.N.PUR					
1	Left bank of river Salki near village Polam	Salki	Boudh	0.050	Good Condition
2	Bhubaneswar Temple near Baunsuni	Mahanadi	Boudh	0.800	Good Condition
3	Left bank of river Salki near village Marjadapur	Salki	Boudh	0.060	Good Condition
4	Right bank of river Mahanadi near village Milkud & Kankala & damburugarh	Mahanadi	Boudh	0.300	Good Condition
5	Right embankment of Mahanadi to protect Boudh town.	Mahanadi	Boudh	1.800	Good Condition
6	Right embankment from Irrigation Colony to Chandrachuda Temple	Mahanadi	Boudh	0.500	Good Condition
8	Right bank of River Mahanadi near Chandrachud Temple	Mahanadi	Boudh	0.080	Good Condition
9	Right bank of river Mahanadi near village Krushnamohanpur	Mahanadi	Boudh	0.300	Good Condition
10	Mahanadi embankment at Marjakud	Mahanadi	Boudh	0.500	Good Condition
11	Right bank of river Salki near village Paljhar firm	Salki	Boudh	0.250	Good Condition
12	Right bank of river Salki near village Erada	Salki	Boudh	0.200	Worst Condition
13	Right bank of river Salki near village Girasinga	Salki	Boudh	1.200	Good Condition
14	Right bank of river Salki near village Baghiapada	Salki	Boudh	0.300	Worst Condition
15	Right bank of river Mahanadi near village Tentulipali	Mahanadi	Boudh	0.500	Worst Condition
16	Right bank of river Mahanadi near village Kampara	Mahanadi	Boudh	0.600	Worst Condition
17	Right bank of river Mahanadi near village Gobindpur	Mahanadi	Boudh	0.700	Worst Condition
18	Right bank of river Mahanadi near village Dambarugarh	Mahanadi	Boudh	0.550	Worst Condition
			Total	8.690	

Name of the officers inspected the above River embankments on dated _____

Sl No	Name of officers	Signature
1	Sri _____ Tahasildar , Boudh <i>Mohammed Rajae Rasul</i>	<i>[Signature]</i> 04.05.23
2	Sri Lachhman das Thakur, Assistant Executive Engineer, Boudh Irrigation Sub-Division, Boudh	<i>[Signature]</i> 4/5/23
3	Sri Kesar Murmu, Assistant Executive Engineer, Salki Irrigation Sub-Division, B.N. Pur	<i>[Signature]</i> 4/5/23
3	Sri Bijila Ekka, Asst. Engineer, Paljhar Irr. Section	<i>[Signature]</i> 4/5/23
4	Sri Subrat Ku. Mallick, Junior Engineer, Boudh Irr. Section	<i>[Signature]</i> 4/5/23
5	Sri Tushar Kanta Patra, Junior Engineer, Kamalpur Section-II	<i>[Signature]</i> 4/5/23

Satyanarayana
04/5/23

[Signature]
Executive Engineer
Boudh Irrigation Division

[Signature]
Collector & District Magistrate
Boudh

INSPECTION OF RIVER EMBANKMENT UNDER SALKI IRRIGATION SUB-DIVISION , B.N. PUR FOR THE FY 2023-24.

Sl No	Name of the Embankment	Name of the River	District	Length of Embankment (in Km)	Remarks
1	2	3	4	5	6
1	Launching aprons near village Karadi	Mahanadi	Boudh	0.300	Good Condition
2	Launching aprons near village Ramagarh	Mahanadi	Boudh	0.300	Good Condition
3	Right bank of River Mahanadi near Harabhanga	Mahanadi	Boudh	0.700	Good Condition
4	Right Embankment of Mahanadi at Khandidhalapur	Mahanadi	Boudh	1.120	Good Condition
5	Right and left bank of Ballat Nala Near Balianta.	Mahanadi	Boudh	0.340	Good Condition
6	Right bank of river Mahanadi near village Kodasinga	Mahanadi	Boudh	0.200	Good Condition
7	Right bank of river Mahanadi near village Uyanla	Mahanadi	Boudh	0.400	Worst Condition
8	Right bank of river Mahanadi near village Surundi	Mahanadi	Boudh	0.500	Worst Condition
9	Right bank of river Mahanadi near village Bhejiguda	Mahanadi	Boudh	0.480	Worst Condition
			Total	4.340	

Name of the officers inspected the above River embankments on dated _____

Sl No	Name of officers	Signature
1	Sri <u>Biswajit Boudal</u> Tahasildar , Harabhanga	<u>Biswajit Boudal</u> 4/5/2023 Tahasildar, Harabhanga
3	Sri Kesar Murmu, Assistant Executive Engineer, Salki Irrigation Sub-Division, B.N. Pur	<u>Kesar Murmu</u> 4/5/2023 Charthak
3	Sri Basant Kumar Mahakud, Asst. Engineer, B.N. Pur Irrigation Section-II	<u>Basant Kumar Mahakud</u> 4/5/23

NHK
4/5/23
Executive Engineer
Boudh Irrigation Division
Boudh




col
Collector & District Magistrate
Boudh

Srinivasa
4/5/23

**INSPECTION OF RIVER EMBANKMENT UNDER BAGH IRRIGATION SUB DIVISION, SAGADA
FOR THE YR 2023-24**


SI No	Name of the Embankment	Name of the River	District	Length of Embankment(In Km)	Remarks
1	2	3	4	5	6
1	Right bank of River Tel near village Mallikud	Tel	Boudh	0.450	Good Condition
2	Right bank of River Tel near village Ghantapada	Tel	Boudh	0.500	Good Condition
3	Right bank of River Tel near village Manikpur	Tel	Boudh	0.250	Worst Condition
4	Right bank of River Tel near village Kapasira	Tel	Boudh	0.150	Worst Condition
5	Right bank of River Tel near village Gambharipadar	Tel	Boudh	0.400	Good Condition
6	Right bank of River Tel near village Kamghat	Tel	Boudh	0.100	Good Condition
7	Right bank of River Mahanadi near village Manamunda	Mahanadi	Boudh	0.500	Good Condition
8	Right bank of River Khadag near village Sindhigora	Khadag	Boudh	0.500	Good Condition
9	Right bank of River Tel near village Tileimal	Tel	Boudh	0.900	Good Condition
10	Right bank of River Khadag near village Barpadar	Khadag	Boudh	1.500	Good Condition
11	Right bank of River Tel near village Badachhapali	Tel	Boudh	1.500	Good Condition
			Total	6.750	

Name of the officers Inspected the above River Embankments on dated 9/5/2023

SI No	Name of the officers	Signature
1	Sri Karna Mallik, Tahasildar, Kantamal	 Tahasildar Kantamal
2	Sri Dasarathi Sethi, Assistant Executive Engineer, Bagh Irrigation Sub division, Sagada.	 9.5.2023 AEE
3	Sri Anadi Behera, Assistant Engineer, Bagh Irrigation Sub division, Sagada.	 9/5/23 AE


Executive Engineer
Boudh Irrigation Division
Boudh


Collector & District Magistrate
Boudh


04/5/23