

JAGATSINGHPUR IRRIGATION DIVISION



**GOVERNMENT OF ODISHA
DEPARTMENT OF WATER RESOURCES**

**JOINT VERIFICATION AND HEALTH STATUS
OF EMBANKMENTS FOR THE YEAR 2023**

**SUPERINTENDING ENGINEER,
JAGATSINGHPUR IRRIGATION DIVISION,
JAGATSINGHPUR**

HEALTH STATUS OF EMBANKMENTS UNDER JAGATSINGHPUR IRRIGATION DIVISION FOR THE YEAR 2022-23

NAME OF THE SUB DIVISION: **BILUAKHAI CANAL SUB DIVISION, BALIA**

Sl. No	Name of the Embankment	Category of Embankment				Length in Km	Name of the Basin	Name of the River	District	Reach	Status of the Embankment (Reach wise)					Brief description about deficiency in parameters
		C.E.	O.A.E.	T.R.E.	S.E.						TBL "m"	Side slope	Top width "m"	Revertment Packing "m" with location	Spur in Nos with location	
1	2	3	4	5	6	7	8	9	10	11	12	13	14	15	16	17
1	Kathajodi left embankment from RD 7.80 Km to 14.685 Km	C.E.				6.800	MKS	Kathajodi	Jagatsinghpur		20.00	1.5:1	4.00	5000m	6 Nos Spur at RD 11.010, 11.500, 11.804 11.989, 12.451, 12.452 & 12.495 Km	NIL
2	Biluakhai left embankment from RD 14.685 Km to 21.123 Km	C.E.				6.438	MKS	Biluakhai			20.00	1.5:1	4.00	5000m	6 Nos Spur at RD 15.505 Km, 15.584, 15.637, 15.700, 15.750 & 15.850 Km	NIL
3	Biluakhai Right embankment from RD 00 to 13.860 Km (Sankharisahi to Nilamahal sluice via Bagalpur)	C.E.				13.86	MKS	Biluakhai			19.40	1.5:1	5.00 / 4.50 / 4.00	From RD 00 to 330mtr & RD 4.650 to 4.750 Km & RD 9.580 to 9.650 Km		
4	Devi left embankment from RD 00 to 10.660 Km (Sankharisahi to Nilamahal sluice via Parbatipur)	C.E.				10.660	MKS	Devi			19.40	1.5:1	4.50 / 4.00	From RD 00 to 580mtr & RD 0.700 to 1.00 Km & RD 3.170 to 4.320 Km & RD 9.650 to 9.950 Km	25 Nos 9 Nos. of Low level spur from RD 3.170 to 3.970 Km (100M interval) 8 Nos. of Low level spur from RD 8.370 to 8.810 Km (55M interval) 8 Nos. of Low level spur from RD 93.650 to 10.190 Km (55M interval)	NIL
Total CE						37.758										

[Signature]
24/04/2023
Asst. Engineer,
Balua Irrigation Section

[Signature]
24/04/2023
Asst. Engineer,
Daleighai Irrigation Section,
Kaijanga

[Signature]
24/04/2023
Asst. Engineer,
Biluakhai Canal Section-I,
Sankharisahi

[Signature]
24/04/2023
Asst. Executive Engineer,
Biluakhai Canal Sub-Division,
Balua

Sl. No	Name of the Embankment	Category of Embankment				Length in Km	Name of the Basin	Name of the River	District	Reach	Status of the Embankment (Reach wise)					Brief description about deficiency in parameters
		C.E.	O.A.E.	T.R.E.	S.E.						TBL "m"	Side slope	Top width "m"	Revertment Packing "m" with location	Spur in Nos with location	
1	2	3	4	5	6	7	8	9	10	11	12	13	14	15	16	17

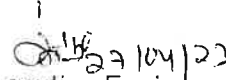
NAME OF THE SUB DIVISION: ALIPINGALA IRRIGATION SUB DIVISION

1	C.E. 86A (Biluakhai left Embkt. from RD 21.123Km to 30.400Km.) (Nilamahala to Mundilo)	C.E.				9.277	MKS	Biluakhai	Jagatsinghpur		18.14	1.5:1	4.50 (Av.)	660 Mtr. at Kaspaa 621 Mtr. at Ghadimul.	-	NIL
2	Devi Left Embankment RD 30.400 Km to 54.100 Km (Sikharghat Bridge)	C.E.				23.700	MKS	Devi		I to IX	10.46 to 15.98	1.5:1	4.50 to 6.00	From RD 30.400 to 30.500 Km & RD 30.600 to 31.900 Km & RD 36.00 to 36.150 Km & 37.00 to 37.800 Km & RD 43.00 to 43.920 Km & RD 45.00 to 45.500 Km & RD 48.00 to 48.300 Km & RD 50.00 to 54.00 Km (From Dhuleswar to Bachhalo)	3 Nos at Dhuleswar & 12 Nos at Eksudha & 4 Nos at kolar & 13 Nos at Tumbeswar & 8 Nos at Arkuda & 14 Nos at Bilipada & Bachhalo	NIL

Total C.E. 32.977


Asst. Engineer,
Alipingal Embkt. Section


Asst. Engineer,
Birabarapatna Irr. Section


Asst. Executive Engineer,
Alipingal Irr. Sub-Division

Sl. No	Name of the Embankment	Category of Embankment				Length in Km	Name of the Basin	Name of the River	District	Reach	Status of the Embankment (Reach wise)					Brief description about deficiency in parameters
		C.E.	O.A.E.	T.R.E.	S.E.						TBL "m"	Side slope	Top width "m"	Revertment Packing "m" with location	Spur in Nos with location	
1	2	3	4	5	6	7	8	9	10	11	12	13	14	15	16	17

NAME OF THE SUB-DIVISION : BALIKUDA IRRIGATION SUB-DIVISION


1	Devi left Embankment from RD 54.100 Km to 64.380 Km (Sikharaghat to Dahanikhia)	C.E.				1.90	MKS	Devi	Jagatsinghpur	54.100Km to 56.00km	10.20 to 9.00	1.5:1	4.00	200m at Sikhara	5 Nos spur at RD : 54.990 Km, 55.050, 55.135, 55.205 55.280 km	NIL	
		C.E.				2.00	MKS	Devi		56.00 to 58.00km	8.80	1.5:1	4.00				
		C.E.				2.80	MKS	Devi		58.00 to 60.800km	8.00	1.5:1	4.00	200m at Osakana & Bhandisahi	2Nos Spur at RD. 60.330km, 60.500km	NIL	
		C.E.				0.70	MKS	Devi		60.800 to 61.500km	7.80	1.5:1	4.00	75mt at RD 60.575km to 60.650km	1No Spur at RD. 60.650km at Bhandisahi	NIL	
		C.E.				1.50	MKS	Devi		61.500 to 63.000km	7.00	1.5:1	3.50	100m at Bhandisahi	-	NIL	
		C.E.				1.38	MKS	Devi		63.00 to 64.380km	6.20	1.5:1	3.50	-	-	NIL	
2	Devi left Embankment from RD 64.380 Km to 70.00 Km	C.E.				1.62	MKS	Devi	Jagatsinghpur	64.380 Km to 66.00 Km	6.00	1.5:1	3.50	80mt RD 65.900 to 65.980km	1 No. of spur at RD 64.200 Km	Full damaged	
		C.E.				4.00	MKS	Devi		66.00 Km to 70.00 Km	6.40	1.5:1	3.50	50.0mt. RD 66.150 to 66.200km	5Nos spur at RD 66.480km, 66.540, 66.600, 66.660, 66.720	NIL	
3	Devi left Embankment from RD 70.00 Km to 74.00 Km	C.E.				1.00	MKS	Devi	Jagatsinghpur	70.00 Km to 71.00 Km	5.60	1.5:1	3.00	100mt RD 70.500 to 70.600km	3Nos spur at RD 71.200, 71.260 71.320 Km	Full damaged	
		C.E.				3.00	MKS	Devi		71.00 Km to 74.00	6.50	1.5:1	4.00	-	-	NIL	
4	Dahanikhia Gherry Bundha on Devi left Embankment	C.E.				0.460	MKS	Devi	Jagatsinghpur	00 to 0.460 Km	0.52	1:1	2.40	-	-	Raising & strenghening is needed	
5	Mutunia Gherry bundha on Devi left Embkt.	C.E.				3.019	MKS	Devi	Jagatsinghpur	00 to 300.20km	0.52	1:1	2.40	100m at Mutunia	-		

Total C.E. 23.38

Sl. No	Name of the Embankment	Category of Embankment				Length in Km	Name of the Basin	Name of the River	District	Reach	Status of the Embankment (Reach wise)					Brief description about deficiency in parameters
		C.E.	O.A.E.	T.R.E.	S.E						TBL "m"	Side slope	Top width "m"	Revertment Packing "m" with location	Spur in Nos with location	
1	2	3	4	5	6	7	8	9	10	11	12	13	14	15	16	17
6	Devi left Embankment from RD 74.00 Km to 86.874 Km (Muguranalha to Bandar)				SE	1.00	MKS	Devi	Jagatsinghpur	74.00Km to 75.000km	5.00	1.5:1	3.60	957mt. RD74.00km to 74.957km	7Nos spur RD 74.380km, 74.440km, 74.500km, 74.560km, 74.620km, 74.680km, 74.740km.	NIL
					SE	11.874	MKS	Devi		75.00Km to 86.874 Km	6.00	1.5:1	3.80	1740mt. RD 75.060 to 76.00 Km 500Mtr. RD 76.300 to 77.700 Km 1500Mtr RD 78.200 to 79.700 150 Mtr RD 79.900 to 80.050 Km & 1300Mtr RD 79.700 to 80.210 Km	18 Nos spur from village Sribantapur to Paluribanka	NIL
7	Saline embankment from Bandar to Kathagadi sluice				SE	11.90	MKS	Boaita Kulia	Jagatsinghpur	12.724km to 25.390km	6.00	2:1	3.60	11.90		NIL
8	Saline embankment from Kathagadi sluice to Balabhadrapur				SE	11.726	MKS	Boaruan		25.390Km to 36.400km	2.50	1:1	3.60			NIL
9	Basanta Saline gherry				SE	3.00	MKS	Baruan		0.0km to 3.0km	3.60	1:1	3.00			NIL
10	Muguranalha to Basanta				SE	10.00	MKS	Baruan		0.0 to 5.0km	3.60	1.5:1	3.00			NIL
11	Prasanpur saline gherry				SE	4.40	MKS	Baruan		0.0 km to 4.400km	3.60	1.5:1	2.40			NIL
Total SE						53.90										

Sl. No	Name of the Embankment	Category of Embankment				Length in Km	Name of the Basin	Name of the River	District	Reach	Status of the Embankment (Reach wise)					Brief description about deficiency in parameters	
		C.E.	O.A.E.	T.R.E.	S.E.						TBL "m"	Side slope	Top width "m"	Revertment Packing "m" with location	Spur in Nos with location		
1	2	3	4	5	6	7	8	9	10	11	12	13	14	15	16	17	
12	Hansua Right embankment 26.00 to 29.00		O.A.E			3.00	MKS	Hansua	Jagatsinghpur	26.0km to 30.0km	4.80	1:1	2.50				
13	Devi left Embankment at Talada & Tarasahi Island. (Right Arm from Suankan to Risol via Kulasahi, Talada & Edbansha)		O.A.E			5.560	MKS	Devi		0.0Km to 5.560km	6.00	2:1	4.00		6 Nos Spur at RD0.505, 0.584, 0.637, 0.700, 0.750 & 0.850 Km	NIL	
14	Devi left Embankment at Talada & Tarasahi Island. (Left Arm from Suankan to Tarasahi via Paikhala)		O.A.E			5.500	MKS	Devi		00 km to 5.500	6.00	2:1	4.00	<u>125mt</u> RD 0.00 Km to 0.125 Km	4 Nos Spur at RD 0.075, 0.165, 1.730 & 1.820 Km	NIL	
15	Tuntuna left embankment from Sogal to Podana		O.A.E			8.79	MKS	Tuntuna					2:1	4.00			
16	Alaka left embankment from Machhagaon to Bharioda		O.A.E			10.35	MKS	Alaka					2:1	4.00			
			Total OAE			33.20											
17	T.R. Embankment from Borikina to Sumuda		TRE			11.40	MKS	Devi	Puri								

Total TRE = 11.40


Asst. Engineer,
Mahhagaon Irr. Section


Asst. Engineer,
Balikuda Irr. Section

Asst. Engineer,
Borikina Irr. Section


Asst. Engineer,
Naugaon Irr. Section


Asst. Executive Engineer,
Balikuda Irrigation Sub-Division

Sl. No	Name of the Embankment	Category of Embankment				Length in Km	Name of the Basin	Name of the River	District	Reach	Status of the Embankment (Reach wise)					Brief description about deficiency in parameters
		C.E.	O.A.E.	T.R.E.	S.E.						TBL "m"	Side slope	Top width "m"	Revertment Packing "m" with location	Spur in Nos with location	
1	2	3	4	5	6	7	8	9	10	11	12	13	14	15	16	17

NAME OF THE SUB-DIVISION : JAGATSINGHUR IRRIGATION SUB-DIVISION

1	Hansua Right Embankment from Purunabasanta to Basantapur		OAE			26.00	MKS	Hansua	Jagatsinghpur		7.50	2:1	3.50 to 4.00	440mt RD 2.00 Km, 6.00 Km & 12.00 Km & 19.600km		NIL
---	--	--	-----	--	--	-------	-----	--------	---------------	--	------	-----	--------------	---	--	-----

Total OAE 26.00



4/5/23
Asst. Engineer,
Jagatsinghpur Irr. Section


4/5/23
Asst. Engineer,
Katara Irrigation Section


Asst. Engineer,
Sogal Irrigation Section


4/5/23
Asst. Executive Engineer,
Jagatsinghpur Irrigation Sub-Division


4/5/23
Superintending Engineer,
Jagatsinghpur Irrigation Division
Jagatsinghpur

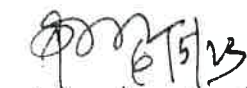

6/5/23
Additional Chief Engineer
Eastern Circle, Cz. Hakk


9/4/23
Collector & District Magistrate,
Jagatsinghpur

JOINT VERIFICATION OF FLOOD EMBANKMENT UNDER JAGATSINGHPUR IRRIGATION DIVISION, JAGATSINGHPUR (BIRIDI BLOCK)

Name of the District	Name of the Sub-Division	Sl No	Name of the Embankment	Name & Designation of verifying officer					Condition of the Embkt.	
				JE / AE	AEE	SE	ACE	Tahasildar		BDO
1	2	3	4	5	6	7	8	9	10	11
Jagatsinghpur	Biluakhai Canal Sub-Division	1	From RD 7.800 to 14.865 Km of Kathajori left embankment (From Kaijanga to Kantapada)	AC. Behera AE. Biluakhai Section 24/04/23 Assistant Engineer Biluakhai Canal Section	24/04/23 Assistant Executive Engineer Biluakhai Canal Sub-Division Balia				24/4/23 Block Development Officer Biridi	Jointly verified the River embankment. Condition of the embankment is found to be good.
		2	From RD 14.865 to 21.123 Km of Biluakhai left embankment (From Kantapada to Krutibaspatana)	Kaijanga 24/04/23 AE-BS Section	24/04/23 Assistant Executive Engineer Biluakhai Canal Sub-Division Balia			24/4/23 Tahasildar Biridi	Jointly verified the River embankment. Condition of the embankment is found to be good.	
		3	From RD 0.00 to 13.860 Km of Biluakhai right embankment (From Sankharisahi to Nilamahal)	24/04/23 AE, B.S. Section Assistant Engineer Biluakhai Canal Section No. - 1 Sankhari Sahi	24/04/23 Assistant Executive Engineer Biluakhai Canal Sub-Division Balia			24/4/23 Block Development Officer Biridi	Jointly verified the River embankment. Condition of the embankment is found to be good. The Gadas and raincuts may be restored before monsoon.	
		4	From RD 0.00 to 10.660 Km of Devi left embankment (From Sankharisahi to Nilamahal)	24/04/23 AE, B.S. Section Assistant Engineer Biluakhai Canal Section No. - 1 Sankhari Sahi	24/04/23 Assistant Executive Engineer Biluakhai Canal Sub-Division Balia			24/4/23 Tahasildar Biridi	Jointly verified the River embankment. Condition of the embankment is found to be good. The Gadas and raincuts may be restored before monsoon.	


 24/4/23
 Superintending Engineer
 Jagatsinghpur Irrigation Division


 26/5/23
 Additional Chief Engineer,
 Eastern Circle-1, Cutack

PROGRAMME FOR JOINT VERIFICATION OF FLOOD EMBANKMENT UNDER JAGATSINGHPUR IRRIGATION DIVISION, JAGATSINGHPUR

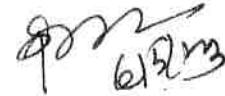
Name of the District	Name of the Sub-Division	Sl No.	Name of the Embankment	Name & Designation of verifying officer						Condition of the Embankment
				JE / AE	AEE	SE	ACE	Tahasildar	BDO	
1	2	3	4	5	6	7	8	9	10	11
Jagatsinghpur	Balikuda Irrigation Sub-Division	1	From RD 54.100 to 67.800 Km of Devi left embankment (From Sikhar to Baunsojhor)	<i>[Signature]</i> 28.4.23	<i>[Signature]</i> 28.4.23			<i>[Signature]</i> 28.4.23		Good
		2	From RD 67.800 to 74.00 Km of Devi left embankment (From Baunsojhor to Muguranallah)	<i>[Signature]</i> 28.4.23	<i>[Signature]</i> 28.4.23				<i>[Signature]</i> 28.4.23	Good
		3	From RD 74.00 to 87.00 Km of Devi left embankment (From Muguranallah to Bandara)	<i>[Signature]</i> 29.4.23	<i>[Signature]</i> 29.4.23			<i>[Signature]</i> 29.4.23		Good
		4	From RD 13.00 to 36.500 Km of Saline embankment (From Bandar to Balabhadrapur)	<i>[Signature]</i> 1.5.23	<i>[Signature]</i> 01.5.23				<i>[Signature]</i> 01.5.23	Good
		5	Prasannapur Saline Embkt. from RD 0.00 to 5.00 Km	<i>[Signature]</i> 2.5.23	<i>[Signature]</i> 02.5.23			<i>[Signature]</i> 2.5.23		Good.
		6	Talada Island 0.00 to 11.00 Km	<i>[Signature]</i> 3.5.23	<i>[Signature]</i> 03.5.23				<i>[Signature]</i> 03.5.23	Embankment not constructed from RD 5-530 Km to 5.545. At Right side from RD 5.545 to 5-530 Km in left side of Talada Island due to land dispute.

[Signature]
3/5/23

[Signature]
6/5/23
Additional Chief Engineer,
Eastern Circle - J. Circle

PROGRAMME FOR JOINT VERIFICATION OF FLOOD EMBANKMENT UNDER JAGATSINGHPUR IRRIGATION DIVISION.

Name of the District	Name of the Sub-Division	SI No	Name of the Embankment	Name & Designation of verifying Officer						Condition of the Embankment
				JE/AE	AEE	SE	ACE	Tahasildar	BDO	
1	2	3	4	5	6	7	8	9	10	11
Jagatsinghpur	Alipingal Irrigation Sub-Division	1	Biluakhai left embankment from RD 21.123 Km to 30.400 Km (Krutibasapatna to Mundilo)	<i>Mudua</i> Asst. Engineer Birabaratana Irrigation Section 27/4/23	<i>[Signature]</i> Asst. Executive Engineer Alipingal Irrigation Sub-Division 27/4/23	<i>[Signature]</i> Superintending Engineer Jagatsinghpur Irrigation Division 27/4/23	Addl. Chief Engineer Eastern Circle-I Cuttack		<i>[Signature]</i> BDO Jagatsinghpur 27/4/23	Good
		2	Devi left embankment from RD 30.400 Km to 42.500 Km (Mundilo to Gajarajpur)	<i>[Signature]</i> Asst. Engineer Alipingal Embankment Section 27/4/23	<i>[Signature]</i> Asst. Executive Engineer Alipingal Irrigation Sub-Division 27/4/23	<i>[Signature]</i> Superintending Engineer Jagatsinghpur Irrigation Division 27/4/23	Addl. Chief Engineer Eastern Circle-I Cuttack	<i>[Signature]</i> Tahasildar Jagatsinghpur 27/4/23		Good
		3	Devi left embankment from RD 42.500 Km to 54.100 Km (Gajarajpur to Sikhara)	<i>[Signature]</i> Asst. Engineer Alipingal Embankment Section 27/4/23	<i>[Signature]</i> Asst. Executive Engineer Alipingal Irrigation Sub-Division 27/4/23	<i>[Signature]</i> Superintending Engineer Jagatsinghpur Irrigation Division 27/4/23	Addl. Chief Engineer Eastern Circle-I Cuttack		<i>[Signature]</i> BDO Naugaon 27/4/23	Good


 Additional Chief Engineer
 Eastern Circle-I, Cuttack.

PROGRAMME FOR JOINT VERIFICATION OF FLOOD EMBANKMENT UNDER JAGATSINGHPUR IRRIGATION DIVISION.

Name of the District	Name of the Sub-Division	SI No	Name of the Embankment	Name & Designation of verifying Officer						Condition of the Embankment
				JE/AE	AEE	SE	ACE	Tahasildar	BDO	
1	2	3	4	5	6	7	8	9	10	11
Jagatsinghpur	Alipingal Irrigation Sub-Division	1	Biluakhai left embankment from RD 21.123 Km to 30.400 Km (Krutibasapatna to Mundilo)	<i>M. Chandra</i> 26/4/23 Asst. Engineer Birabarapatana Irrigation Section	<i>S. K. Saha</i> 26/4/23 Asst. Executive Engineer Alipingal Irrigation Sub-Division	<i>P. K. Saha</i> 26/4/23 Superintending Engineer Jagatsinghpur Irrigation Division			<i>S. K. Saha</i> 26/4/23 BDO Jagatsinghpur	Good.
		2	Devi left embankment from RD 30.400 Km to 42.500 Km (Mundilo to Gajarajpur)	<i>G. K. Saha</i> 27/4/23 Asst. Engineer Alipingal Embankment Section	<i>S. K. Saha</i> 27/4/23 Asst. Executive Engineer Alipingal Irrigation Sub-Division	<i>P. K. Saha</i> 27/4/23 Superintending Engineer Jagatsinghpur Irrigation Division	<i>S. K. Saha</i> 27/4/23 Addl. Chief Engineer Eastern Circle-I Cuttack	<i>P. K. Saha</i> 27/4/23 Tahasildar Jagatsinghpur		Good
		3	Devi left embankment from RD 42.500 Km to 54.100 Km (Gajarajpur to Sikhara)	<i>G. K. Saha</i> 27/4/23 Asst. Engineer Alipingal Embankment Section	<i>S. K. Saha</i> 27/4/23 Asst. Executive Engineer Alipingal Irrigation Sub-Division	<i>P. K. Saha</i> 27/4/23 Superintending Engineer Jagatsinghpur Irrigation Division	<i>S. K. Saha</i> 27/4/23 Addl. Chief Engineer Eastern Circle-I Cuttack		<i>S. K. Saha</i> 27/4/23 BDO Naugaon	Good.


GRAMME FOR JOINT VERIFICATION OF FLOOD EMBANKMENT UNDER JAGATSINGHPUR IRRIGATION DIVISION, JAGATSINGH

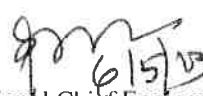
Name of the District	Name of the Sub-Division	Sl. No.	Name of the Embankment	Name & Designation of verifying officer					Condition of the Embankment
				JE/AE	AEE	SE	ACE	Tahasildar	
Jagatsinghpur	Jagatsinghpur Irrigation Sub-Division	1	Hansua Right Embankment from RD 14.00 Km to 17.860 Km (Rankei to Tandikul)	Nivedita Mohanty, AE, Sogal Irrigation Section	Akshay Kumar Behera, AEE, Jagatsinghpur Irrigation Sub-Division	Pratap Kumar Satapathy, SE, Jspur Irr. Division	Purna Chandra Rath, ACE, EC-I, Cuttack	Anshuman Satapathy, Tahasildar, Balikuda	Good
		2	Hansua Right Embankment from RD 18.00 Km to 19.500 Km (Tandikul to Purusottampur)						Good
		3	Hansua Right Embankment from RD 19.800 Km to 22.500 Km (Purusottampur to Basantpur)						Good
		4	Hansua Right Embankment from RD 22.800 Km to 26.00 Km (Basantpur to Rogal)						Good

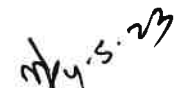

 Assistant Engineer
 Sogal Irrigation Section

Assistant Engineer
 Sogal Irr. Section
 Sogal


 Assistant Executive Engineer
 Jagatsinghpur Irr Sub-Division


 Superintending Engineer
 Jagatsinghpur Irr Division


 Additional Chief Engineer
 Eastern Circle-I, Cuttack


 Tahasildar
 Balikuda
TAHASILDAR
BALIKUDA

PROGRAMME FOR JOINT VERIFICATION OF FLOOD EMBANKMENT UNDER JAGATSINGHPUR IRRIGATION DIVISION, JAGATSINGHPUR

Name of the District	Name of the Sub-Division	Sl. No.	Name of the Embankment	Name & Designation of verifying officer					Condition of the Embankment
				JE/AE	AEE	SE	ACE	Tahasildar	
Jagatsinghpur	Jagatsinghpur Irrigation Sub-Division	1	Hansua Right Embankment from RD	Prasan Kumar Panda, AE, Katara Irrigation Section	Akshay Kumar Behera, AEE, Jagatsinghpur Irrigation Sub-Division	Pratap Kumar Satapathy, SE, Jspur Irr. Division	Purna Chandra Rath, ACE, EC-I, Cuttack	Tahasildar, Tirtol	Good
		2	Hansua Right Embankment from RD						Good
		3	Hansua Right Embankment from RD						Good
		4	Hansua Right Embankment from RD						Good

[Signature]
6/5/23
Assistant Engineer
Katara Irr. Section

[Signature]
6/5/23
Assistant Engineer
Jagatsinghpur Irr. Section
Jagatsinghpur

[Signature]
6/5/23
Assistant Executive Engineer
Jagatsinghpur Irr. Sub-Division
Jagatsinghpur

[Signature]
6/5/23
Superintending Engineer
Jagatsinghpur Irrigation Division
Jagatsinghpur

[Signature]
6/5/23
Additional Chief Engineer
Eastern Circle-I, Cuttack

[Signature]
06/05/23
Tahasildar,
Tirtol

[Signature]
9/5/23
Collector & District Magistrate
Jagatsinghpur