

NIMAPARA IRRIGATION DIVISION



**GOVERNMENT OF ODISHA
DEPARTMENT OF WATER RESOURCES**

**HEALTH STATUS OF EMBANKMENT
(C.E. / T.R.E. / O.A.E. / S.E.)**

NAME OF DIVISION:- NIMAPARA IRRIGATION DIVISION, NIMAPARA

**FOR THE YEAR 2023 DULY SIGNED BY
THE COLLECTOR & DISTRICT MAGISTRATE, KHORDA & PURI**

**SUPERINTENDING ENGINEER
NIMAPARA IRRIGATION DIVISION
NIMAPARA**


JOINT INSPECTION REPORT OF BHARGAVI LEFT EMBANKMENT FROM CHITALPUR TO
GUALIGORADA (FROM R.D 13.500 K.M to 31.400 K.M) ON DT.06.05.2023 OF BALANGA
IRRIGATION SUB-DIVISION UNDER NIMAPARA IRRIGATION DIVISION

MEMBERS PRESENT


- 1) Smruti Pragyan Priyadarshini, Tahasildar, Nimapara
- 2) Himanshu Kumar Jena, Assistant Executive Engineer, Balanga Irrigation Sub-Division
- 3) Prasanta kumar Mohanty, Assistant Engineer, Embankment Section, Balanga -

REPORT

Inspected and verified the Bhargavi river left Embankment from R.D 13.500 km to 31.400 km i.e., from village Chitalpur to village Gualigorada on Dt.06.05.2023. The embankment of the mentioned length is in good condition. It has been advised to keep the flood fighting material like Sand, EC bags, Bullahs etc. So as to attend the immediate restoration if any during flood and also watch and ward is quite necessary during high flood.


Assistant Engineer
Embankment Section
Balanga

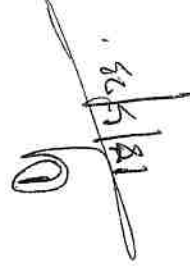

Assistant Executive Engineer
Balanga Irrigation Sub-Division
Balanga


Tahasildar
Nimapara Tahasil
Nimapara

TAHASILDAR
Nimapara Puri


Superintending Engineer
Nimapara Irrigation Division
Nimapara

COUNTERSIGNED


18/5/23

Collector, Puri.

JOINT INSPECTION REPORT OF BHARGAVI LEFT EMBANKMENT FROM GUALIGORADA TO
GABAKUNDA (FROM R.D 31.400 K.M to 37.00 K.M) ON DT. 08.05.2023 OF BALANGA IRRIGATION
SUB-DIVISION UNDER NIMAPARA IRRIGATION DIVISION

MEMBERS PRESENT

- 1) Sri Priyadarshi Rajesh, Additional Tahasildar, Satyabadi
- 2) Himanshu Kumar Jena, Assistant Executive Engineer, Balanga Irrigation Sub-Division
- 3) Prasanta kumar Mohanty, Assistant Engineer, Embankment Section, Balanga


REPORT

Inspected and verified the Bhargavi river left Embankment from R.D 31.400 km to 37.00 km i.e., from village Gualigorada to village Gabakunda on dt. 08.05.2023. The embankment of the mentioned length is in good condition. It has been advised to keep the flood fighting material like Sand, EC bags, Bullahs etc. So as to attend the immediate restoration if any during flood and also watch and ward is quite necessary during high flood.



Assistant Engineer
Embankment Section
Balanga


Assistant Executive Engineer
Balanga Irrigation Sub-Division
Balanga


Additional Tahasildar
Satyabadi Tahasil
Satyabadi


Superintending Engineer
Nimapara Irrigation Division
Nimapara

COUNTERSIGNED


Puhl.
Collector.

Joint Inspection Report by Tahasildar, Nimapara along with Assistant Executive Engineer, Gop Irrigation Sub – Division, Gop, Assistant engineer, Gop H.Q. Selection, Gop & Assistant Engineer, Ganeswarpur Section, Ganeswarpur for Kushabhadra Left and Right Embankment on dated

We had been to Kushabhadra Left and Right embankment on dated 06.05.2023, where the Assistant Engineer of concerned sections were present. We went round to inspect both the embankment of Kushabhadra River. The locations are Nimapara, Dhirapur, Dighalo in Kushabhadra Left Embankment and Patapur, Asrisandha, Nimapara, Padmapur etc. in Kushabhadra Right Embankment.

Finally, it was observed, there is no immediate danger to both the embankment under Nimapara Tahasil Area. The embankments are quite capable to resist the passage of flood discharge to the tune of 10.00lakh cusec of water at Mundali.

Asst. Executive Engineer
Gop Irrigation Sub – Division

Gop

Tahasildar, Nimapara
TAHASILDAR
Nimapara, Puri

COUNTERSIGNED

Superintending Engineer
Nimapara Irrigation Division
Nimapara


Collector, Puri

**Joint Inspection note Tahasildar, Gop & Asst.
Executive Engineer, Gop on Kushabhadra Left & Right
Embankment.**

The Tahasildar, Gop and Asst. Executive Engineer, Gop Irrigation sub – division, Gop had jointly inspected the present status of Kushabhadra left and right embankment. The concerned staffs of both the departments were present during the visit to various locations of the embankment. Both of them had been to vulnerable points in village like, Bayakuda, Bedapur, Golapur, Netapur & Talamalasahi of Kushabhadra left embankment and Muraripur, Sholapur and Khandiakuda of Kushabhadra right embankment. The water resources department had already initiated permanent measures to tackle the vulnerable zones of the embankments. Both the officers had interaction with public regarding the quality of protection works presently undertaken by W.R. Department and possibility of further developing of river embankment. The public expressed their satisfaction regarding ongoing strengthening works by W.R. Department. It was also conveyed to the villagers of the nearby to cooperate with the departments in case flood like situation prevails in the coming rainy season.



06/05/2023
Asst. Executive Engineer

F08
Gop Irrigation Sub – Division
Gop


Tahasildar, Gop
05/05/2023

COUNTERSIGNED


Superintending Engineer
Nimapara Irrigation Division
Nimapara


18/5/23
Collector, Puzh.

JOINT INSPECTION REPORT OF FLOOD PRONE AREAS OF KAKATPUR
IRRIGATION SUB-DIVISION UNDER KAKATPUR TAHASIL.


Sri Biranchi Narayan Behera, Tahasildar, Kakatpur and Sri Tapan Kumar Nayak, A.E., Bauriakan Section under Kakatpur Irrigation Sub-Division inspected all flood prone areas at Patharpaka, Bauriakan, Sathiabati & Benipur on Devi Right Embankment on dt. 06.05.2023 and identified the critical flood prone areas such as Patharpaka, Bauriakan, Sathiabati & Benipur and it was decided to store flood materials such as sand & empty cement bags in above locations along with watch and ward and it was seen that these areas have been well protected due to construction of spurs and stone packing works at Bauriakan and other places. The field staffs will be deployed at Patharpaka and Bauriakan and any seepage, leakage of eventualities should be intimated immediately to higher authorities.


6/5/23
Tahasildar,
Kakatpur,
**TAHASILDAR
KAKATPUR**


6/5/23
Assistant Engineer,
Bauriakan Section, Kakatpur.

COUNTERSIGNED


Superintending Engineer
Nimapara Irrigation Division
Nimapara


Collector, Yuta.

JOINT INSPECTION REPORT OF FLOOD PRONE AREAS OF KAKATPUR

IRRIGATION SUB-DIVISION UNDER ASTARANG TAHASIL.


Smt. Rajalaxmi Nayak, Tahasildar, Astarang, and Sri Tapan Kumar Nayak, A.E. Bauriakan Section inspected all flood prone areas at Khandasahi, Gopalpur, Asan and Nagar on Devi right Embankment on dt. 06.05.2023 and identified the critical flood prone areas and it was decided to store flood materials such as sand & empty cement bags in above locations along with watch and ward and it was seen that these areas have been well protected due to construction of spurs and stone packing works at different places of embankment. The field staffs will be deployed at the above Embankment sites and any seepage, leakage of eventualities should be intimated immediately to higher authorities.


Tahasildar,
ASTARANG
TAHASILDAR
ASTARANG


Assistant Engineer,
Bauriakan Section, Kakatpur.


Superintending Engineer
Nimapara Irrigation Division
Nimapara

COUNTERSIGNED


Collector, Purn.

JOINT INSPECTION REPORT OF KUSHABHADRA RIGHT EMBANKMENT FROM RD.27.00K.M.

TO 41.00K.M

MEMBER PRESENT

- 1.Smt. Smruti Prajna Priyadarshini, Tahasildar, Nimapara
- 2.Pravat Kumar Dash, Assistant Executive Engineer,Nimapara Canal Sub-Division,Nimapara.
- 3.Krupasindhu Pradhan,Assistant Engineer,Olikana Canal Section,Nimapara.
- 4.Umakanta Behera, Assistant Engineer,H.Q. Canal Section,Nimapara

REPORT

Inspected the Kushabhadra Right Embankment from Village Aloi Marthapur to Patapur


by the above officers on 04.05.2023 & observed that the Embankment is O.K.


4/05/23
Asst.Engineer

Olikana Canal Section,
Nimapara


04/05/2023
Asst.Engineer

H.Q.Canal Section,
Nimapara


04.05.23
Asst.Executive Engineer

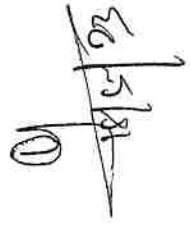
Nimapara Canal Sub-Division,
Nimapara


04/05/2023
TAHASILDAR

Nimapara Sub-Division,
Nimapara, Puri


04/05/23
Superintending Engineer
Nimapara Irrigation Division
Nimapara


COUNTERSIGNED



04/05/23


Collector, Puri.

Embankment Inspection Report of Balipatna Canal Sub-Division (Khordha District)


| Sl. No | Name of the River Embankment | Location with RD (KM) | Inspecting Officers | | In presence of local / public representative | Embankment Health Status | Remarks |
|--------|------------------------------|-----------------------|----------------------------------------------------------------------------------------------------------------------------------------------------------|----------------------------------------|----------------------------------------------|-------------------------------------------------------------------------------------------------------------------------------------------------------------------------------------------------------------------------------------------------------------------------------------------------------------------------------------------------------------------------------------------------------------------------------------------------|---------|
| | | | AEE/AE/JE of DOWR Department | Tahasildar /R.I. of Revenue Department | | | |
| 1 | 2 | 3 | 4 | 5 | 6 | 7 | 8 |
| 1 | Kushabhadra right embankment | RD 00.00 to 12.00 KM | Er. Gyanendra Ku. Nayak, A.E.E. Balipatna Canal Sub-Division, J.E. Bhubanpur Canal Section, A.E. Bentapur Canal Section & J.E. Achutpur Canal Section | Tahasilar Baliana | Surrendra Nayak SINU Paraja | Inspected Kushabhadra right embankment from RD 00.00 to 12.00 KM, Kuakhai left embankment from Rd 00 to 11.00 KM & Bhargavi left embankment from RD 00 KM to 8.500 KM However the embankment is in good condition and seems to be safe upto 10.00 Lakhs cusecs of Flood discharge at Mundali. Further, it is decided to keep sand, bamboo, bullah and empty cement bags ready at diffent location including watch and ward arrangements. | |
| 2 | Kuakhai left embankment | RD 00 to 11.00 KM | | | | | |
| 3 | Bhargavi left embankment | RD 0.00 to 8.500 KM | | | | | |


 Junior Engineer
 Bhubanpur Section
 Bhubanpur
 Junior Engineer
 Achutpur canal section
 Achutpur


 Asst. Engineer
 Bentapur Canal Section
 Bentapur


 Asst. Executive Engineer
 Balipatna Irrigation Sub-Division
 Balipatna


 Tahasilak
 Baliana


 Superintending Engineer
 Nimapara Irrigation Division
 Nimapara


 Collector-cum District Magistrate
 KHORDHA

