

PRACHI DIVISION

STATUS OF RIVER / SALINE EMBANKMENT																				
Sl. No	Division	District Name	HEALTH STATUS OF EMBANKMENT OF PRACHI DIVISION, BHUBANESWAR FOR THE YEAR 2023																Steps taken to protect such embankment	Remarks
			Length of existing river embankment in in Cuttack District					River Embankment in good condition					Balance length of River Embankment needs to be protected with nature of vulnerability							
			CE	OAE	TRE	Saline	Total	CE	OAE	TRE	Saline	Total	CE	OAE	TRE	Saline	Total			
1	Prachi Division	Cuttack	117.24	47.43	5.90	-		117.24	47.43	5.90	-		117.24	47.43	5.90	-			Steps will be taken as and when required	

[Signature]
11/05/2023
Junior / Asst. Engineer

[Signature]
11/05/23
Asst. Executive Engineer

[Signature]
11/05/23
Superintending Engineer
Prachi Division, BBSR

Collector & District Magistrate
Cuttack

[Signature]
Cuttack

2023

Embankment Inspection Programme of Prachi Division, Bhubaneswar (Cuttack District)

Sl. No	Name of the river embankment	Location with RD (Km.)	Inspecting Officers		Date
			AEE / AE / JE of Prachi Division, Bhubaneswar	Tahasil	
1	2	3	4	5	6
1	Kuakhi Left Embankment	00 to 11.00	AEE, P.Nagari & AE, Hqr., AEE, Baliaanta & JE, Section-II	Cuttack Sadar	01.05.2023
2	KSDR Embankment	00 to 14.00	AEE, P.Nagari, AE, Hqr. & AE, Sankhatras	Cuttack Sadar	01.05.2023
3	KSDR Embankment	14.00 to 20.50	AEE, P.Nagari & AE, Sankhatras	Baranga	01.05.2023
4	KSDR Embankment	20.50 to 31.00	AEE, P.Nagari & AE, Jharpada	Kantapada	02.05.2023
5	KSDR Embankment	41.100 to 67.500	AEE, Niali, AE, Pahanga, JE, Niali -I, AE, Baharana	Niali	02.05.2023
6	KSDR Embankment	31.100 to 41.00	AEE, Kantapada, AE, Kantapda	Kantapada	02.05.2023
7	OAE around Sithalo	00 to 13.50	AEE, Kantapada, AE, Kantapda	Niali	03.05.2023
8	Devi Right Embankment	00 to 9.00	AEE, Kantapada, AE, Badabil	Kantapada	03.05.2023
9	Devi Right Embankment	9.00 to 13.10	AEE, Kantapada, AE, Kasarda	Niali	03.05.2023
10	Kandal Left Embankment	00 to 7.00	AEE, Kantapada, AE, Badabil	Kantapada	03.05.2023
11	Kandal Left Embankment	7.00 to 21.00	AEE, Kantapada, AE, Kasarda	Niali	04.05.2023
12	Old Devi Right Embankment	00 to 6.00	AEE, Kantapada, AE, Kasarda	Niali	04.05.2023
13	Kuakhai Right Embankment	00 to 6.00	AEE, Mundali, AE, Baranga	Baranga	06.05.2023
14	Kathajodi Right Embankment	00 to 7.50	AEE, Mundali, AE, Canal Section	Baranga	06.05.2023
15	Mahanadi Right Embankment	00 to 1.75	AEE, Mundali, AE, Main Weir	Baranga	06.05.2023
16	Left Afflux Bundha of Mahanadi River	00 to 4.00	AEE, Mundali, AE, Main Weir	Athagarh	06.05.2023
17	Right Afflux Bundha of Mahanadi River	00 to 2.50	AEE, Mundali, AE, Main Weir	Dampada	06.05.2023


 28/04
 Superintending Engineer
 Prachi Division, Bhubaneswar

EMBANKMENT HEALTH STATUS 2023 / PRACHI DIVISION, BHUBANESWAR (CUTTACK DISTRICT)

Sl. No	Name of Embankment	Category of Embankment				Length (Km)	Reach	Basin	River	District	Status Embankment (Reach Wise)					Brief description about deficiency in parameters
		CE	OAE	TRE	SE						TBL(m)	Side Slope	Top width (m)	Length of Revetment packing(m)	Spurs in Nos	
		3	4	5	6						7	8	9	10	11	
1	Mahanadi Right Embankment	C.E	-	-	-	1.740		L.M.B	Mahanadi.	Cuttack.	31.78	*1:1.5	4.00	R.D-500 mtr. to 1500 mtr.	-	
2	Kathajodi Right Embankment	C.E	-	-	-	7.500		L.M.B	Kathajodi.	Cuttack	26.50	*1:1.5	3.60	RD 00 to 650 mtr. 800 mtr. to 3420 mtr. 4000 mtr. to 4215 mtr. 4760 mtr. to 5080 mtr. 5850 mtr. to 6000 mtr.	1)R.D - 4.215Km - 1No. 2) R.D-4.360Km. - 1No. 3) R.D-4.460Km. - 1No 4) R.D-4.560Km. -	
03.	Kathajodi Sirua Devi Right Embankment	C.E.	-	-	-	2.247	00 to RD.02.247km.	Mahanadi	Kathajodi	Cuttack	25.29 to 24.35	1.5:1	5.00	50 mtr near Gopalpur Sluice		
04.	Kathajodi Sirua Devi Right Embankment	C.E.	-	-	-	6.253	RD.02.247km to RD.09.500km.	Mahanadi	Kathajodi & Sirua	Cuttack	24.35 to 22.40	1.5:1	5.00	700 mtr near Urali and Jaripada		
05.	Kathajodi Sirua Devi Right Embankment	C.E.	-	-	-	6.000	RD.09.500km to RD.15.500km.	Mahanadi	Sirua	Cuttack	22.40 to 21.58	1.5:1	5.00	1457m at Mamodola Bhoisahi, Kalahandia, Sankhtras, Gadigosain	2 nos Spur at Gadigosain	
06.	Kathajodi Sirua Devi Right Embankment	C.E.	-	-	-	5.000	RD.15.500km to RD.20.500km.	Mahanadi	Sirua	Cuttack	21.58 to 20.08	1.5:1	5.00	1150m. at Khalarda	2 nos. at Khalarda	2 nos. old spurs to be restored with launching & packing
07.	Kathajodi Sirua Devi Right Embankment	C.E.	-	-	-	2.000	RD.20.500km to RD.22.500km.	Mahanadi	Sirua	Cuttack	20.08 to 19.47	1.5:1	5.00	700m. at Gopalpur & Tithapada	8 nos. at Gopalpur & Tithapada	3 nos. old spurs to be restored
08	Kathajodi Sirua Devi Right Embankment	C.E.	-	-	-	2.800	RD.22.500km to RD.25.300km.	Mahanadi	Sirua	Cuttack	19.47 to 18.70	1.5:1	5.00	100m. at Simalada		Embankment packing required
09	Kathajodi Sirua Devi Right Embankment	C.E.	-	-	-	4.500	RD.25.300km to RD.29.800km.	Mahanadi	Devi	Cuttack	18.70 to 17.60	1.5:1	5.00	980m. at Waubarei, Jharpada & Kherasa	8 nos. at Govindpur	2 nos. old spurs to be restored, Launching and packing required -
10.	Kathajodi Sirua Devi Right Embankment	C.E.	-	-	-	7.700	RD.29.800km to RD.31.000km.	Mahanadi	Devi	Cuttack	18.70 to 17.61	1.5:2	2.90	204m. at Kherasa		27.100 Km. to 27.645 Km. & 28.125 Km. to 28.600 Km.

11	Kathajodi Sirua Devi Right Embankment from RD 41.100 to 50.00 Km.	CE	-	-	-	8.900	-	Lower Mahanadi	Kandal	Cuttack	15.59	2:01	5.00	-	-	-
12	Kathajodi Sirua Devi Right Embankment from RD 60.00 to 67.50 Km.	CE	-	-	-	7.500	-	Lower Mahanadi	Devi	Cuttack	11.50 Km. at RD 60.00 Km. 10.10 Km. at RD 67.50 Km.	1.5:1	4.50	-	-	Spur - 10 nos. (at 60.600 to 62.400 Km.)
13	Kathajodi, Sirua, Devi right Embankment (RD 31.00km to 41.100km)	C.E.	-	-	-	10.100	RD 31.00 to 41.00 Km.	Mahanadi	Kandala	Cuttack	17.1m.	0:01	5.00m.	RD 31.00km to 31.500km, 32.500km to 32.580km, 37.00km to 37.050km, 37.80km to 37.950km, 38.100km to 38.130km.	-	-
14	Devi Right Embankment	C.E.	-	-	-	13.000	-	Mahanadi	Devi	Cuttack	17.05m.	01:01.5	5.00m.	RD 2.80km to 3.10km, RD 5.80km to 5.90km, RD 6.10km to 6.50km, RD 8.50km to 8.80km.	RD 5.90, RD 6.10, RD 6.30, RD 6.40 Km. (4 Nos)	-
15	Devi Taunla Right Embankment from Polsara to Bhaichuan	C.E.	-	-	-	15.000	-	-	Devi	-	-	-	-	-	-	-
16	Kuakhai Left Embankment	C.E.	-	-	-	3.000	00 to RD.03.000km	Mahanadi	Kuakhai	Cuttack	24.580	1.5:1	3.60	2555m., Uttampur & Balikuda	-	-
17	Kuakhai Left Embankment	C.E.	-	-	-	3.000	RD.03.000m to RD.06.000km	Mahanadi	Kuakhai	Cuttack	24.58 to 24.40	1.5:1	5.00	2555m., Ishanapur & Pratapnagari	2 nos. at Pratapnagari	One no. old spur to be restored
18	Kuakhai Left Embankment	C.E.	-	-	-	1.000	RD.06.000km to RD.07.000km	Mahanadi	Kuakhai	Cuttack	24.40 to 24.00	1.5:1	5.00	30m., Pratapnagari & Nuagarh	-	-
19	Kuakhai Left Embankment	CE	-	-	-	4.000	7km to 11	Lower Mahanadi	Kushavadra	Cuttack	24.85	1.50:1	5.00	Nil	Nil	-
20	Kuakhai Right Embankment from RD 00 to 6 Km	C.E.	-	-	-	6.000	-	L.M.B	Kuakhai	Cuttack	25.500 / 23.600	*1.1.5	4.5M	800 M at Naranpur and Belagachia Rd 00 to 180 and between RD 2300 to 2880 M	Nil	-


21	Left Afflux Bandha of Mundali Weir,	-	OAE	-	4.000		L.M.B	Mahanadi,	Cuttack	31.8	*1:1.5	4.00	R.D- 00 to 3000 mtr. 3300 mtr. to 3900 mtr	
22	Left Guide Bundha	-	OAE	-	0.330		L.M.B	Mahanadi,	Cuttack	31.8	*1:1.5	4.00	R.D- 00 to 0.33 mtr.	
23	Right Afflux Bandha of Mundali Weir.	-	OAE	-	2.000		L.M.B	Mahanadi,	Cuttack	33.00	*1:1.5	3.50	R.D- 00 to 2000 mtr.	
24	Kandala Left Embankment	-	OAE	-	21.000	RD 00 to 21.00 Km.	Mahanadi	Kandal	Cuttack	16.95m.	01:01.5	5.00m.	RD 1.00km to 1.20km, RD 4.80km to 5.10km, RD 5.90km to 6.20km, RD 6.55km to 6.80km. RD 9.00km to 9.50km -500mtr. RD 11.30 to 11.50km. -450mtr.	RD 1.10, RD 6.50, RD 6.70 Km. (3 Nos)
25	Old Devi Right Embankment	-	OAE	-	6.000	00 to 6.00 Km.	Mahanadi	Devi	Cuttack	15.20m.	01:01.5	5.00m	RD 0.30 to 0.40 km - 100 mtr., RD 1.20 to 1.60 Km. - 400 mtr., RD 2.70km to 3.30km-600 mtr. RD 3.50km to 3.80km.-300 mtr.	4 Nos
26	O.A.E. Around Sithalo RD 00 to 13.50km.	-	O.A.E.	-	10.600	RD 00 to 13.50 Km.	Mahanadi	Devi	Cuttack and Jagatsinghpur	13.80m.	01:01.5	5.00m.	RD 0.100km to .200km, RD 0.840km to 0.900km, RD 2.00km to 2.40km, RD 3.300 to 3.360km, RD 4.500 to 4.560km, RD 5.00km to 5.300km, RD 10.200 to 10.230km, RD 10.400km to 10.433km.	
27	Prachi Left Embankment from Salei to Amanakuda	-	O.A.E.	-	3.500									
28	Mukameswar-Kazipatna TRE	-	TRE	-	1.400	00 to RD.01.400km.	Mahanadi	Kafrajodi	Cuttack	25.05 to 23.98	1.5.1	3.00	250m near Ganesh Mandap Kazipatana	Two Spur at Mukameswar
29	Kulashree Gherry Bundha on Devi Right Embankment	-	TRE	-	1.200	RD 00 to 1.20 Km	Mahanadi	Devi	Cuttack	13.80m	01:01.5	5.00m	RD 00km to 1.20km,	
30	Devi Mandar Gherry Bundha on Kandal Left Embankment	-	TRE	-	1.800	RD 00 to 1.80 Km.	Mahanadi	Devi	Cuttack	13.80m	01:01.5	5.00m.	RD 00km to 1.80km,	
31	Mangulmandir Gherry Bundha on Kandal Left Embankment	-	TRE	-	1.500	RD 00 to 1.50 Km.	Mahanadi	Devi	Cuttack	13.80m	01:01.5	5.00m.	RD 00 km to 1.50km,	

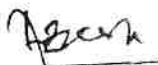
170.570


[Signature]
28/04/23
Superintending Engineer
Prachi Division, BBSR

Embankment Inspection Report of Pratapnagari Irrigation Sub-Division (Cuttack District)

Sl. No	Name of the River Embankment	Location with RD (Km.)	Inspecting Officers		In presence of local / public representative	Embankment Health Status	Remarks
			AEE / AE / JE of DOWR Department	Tahasildar / R.I of Revenue Department			
1	2	3	4	5	6	7	8
1	Kathajodi Sirua Devi Right Embankment	00 to 14.00 Km.	Sri Ajay Behera, AEE, Pratapnagari Irrigation Sub-Division, Pratapnagari, Sri Kamal Lochan Pradhan, A.E, HQ Section No. I and Sri Sankar Dalai, A.E, Jharpada Section	Tahasildar, Sadar, Cuttack		Inspected Kathajodi Sirua Devi Right Embankment from 00 to 14.00 km. (Mukameswar to Sankhatras) and Kuakhai Left Embankment from 00 to 11.00 Km. (Mukameswar to Kacharamala). However the embankment is in good condition and seems to be safe upto 10.00 lakh cuecs of flood discharge at Mundali. Further, it is decided to keep sand, bamboo, bullah and empty cement bags ready at different locations including watch and ward arrangements.	


 02/05/23
 Assistant Engineer
 Pratapnagari Irrigation Section
 Pratapnagari



 02/05/23
 Asst. Executive Engineer
 Pratapnagari Irrigation Sub-Division, Pratapnagari



 Tahasildar
 Sadar, Cuttack
 Tahasildar, Sadar,
 Cuttack

Embankment Inspection Report of Pratapnagari Irrigation Sub-Division (Cuttack District)

Sl. No	Name of the River Embankment	Location with RD (Km.)	Inspecting Officers		In presence of local / public representative	Embankment Health Status	Remarks
			AEE / AE / JE of DOWR Department	Tahasildar / R.I of Revenue Department			
1	2	3	4	5	6	7	8
1	Kathajodi Sirua Devi Right Embankment	14.00 to 20.50 Km.	Sri Ajay Behera, AEE, Pratapnagari Irrigation Sub-Division, Pratapnagari, Sri Sankar Dalai, A.E, Jharpada Section and Sri Prasanna Kumar Nayak, A.E, Sankhatras Section	Tahasildar, Baranga, Cuttack		Inspected Kathajodi Sirua Devi Right Embankment from RD 14.00 to 20.50 km. (Sankhatras to Korakora). However the embankment is in good condition and seems to be safe upto 10.00 lakh cuecs of flood discharge at Mundali. Further, it is decided to keep sand, bamboo, bullah and empty cement bags ready at different locations including watch and ward arrangements.	


 Assistant Engineer
 Sankhatras Irr. Section
 Sankhatras


 Assistant Executive Engineer
 Pratapnagari Irr. Sub-Divn
 Pratapnagari


 21/5/23
 Tahasildar
 Baranga, Cuttack
 ADDL. TAHSILDAR
 BARANG


Embankment Inspection Report of Kantapada Irrigation Sub-Division (Cuttack District)


Sl. No	Name of the River Embankment	Location with RD (Km.)	Inspecting Officers		In presence of local / public representative	Embankment Health Status	Remarks
			AEE / AE / JE of DWR Department	Tahasildar / R.I of Revenue Department			
1	2	3	4	5	6	7	8
1	K.S.D.R Embankment	20.50 to 41.100 Km.	Er.Ajay Behera, AEE, Pratapnagari Irr. Sub-Division, Er. B.P Bahinipati, AEE , Kantapada Irrigation Sub-Division, Er. Niroj Kumar Pallai, A.E, Kantapda Irr. Section, Er. Priyabrata Mohapatra, J.E, Badabil Section, Er. Shankar Dalai, A.E, Jharpada Section of Pratapnagari Sub-Division.	Tahasildar, Kantapada		Inspected KSDR Embankment from RD 20.50 to 41.10 Km. (Tithapada Gada to Babaja) Kandal Left Embankment RD 00 to 10.00 Km. (Andeisahi to Kusunpur) Devi Right Embankment RD 00 to 4.50 Km. (Andeisahi to Rahamba). However the embankment seems to safe upto 10 lakhs cusecs of flood discharge at Mundali. During flood period the flood fighting materials such as sand, empty cement bags, bamboos and bullah may be stocked at site to face havocs in the ensuing flood.	
2,	Kantapada Left Embankment	00 to 10.00 Km.					
3	Devi Right Embankment	00 to 4.50 Km.					


4/5/2023
Assistant Engineer
Kantapada Irr. Section



21/04/23
Assistant Executive Engineer
Kantapada Irrigation Sub-Division, Kantapada


20/04/23
Assistant Executive Engineer
Pratapnagari Irrigation Sub-Division, Pratapnagari


04/05/2023
Assistant Engineer
Jharpada Irr. Section


04-05-2023
J.E, Badabil Section

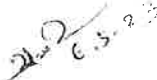

Revenue Supervisor



Tahasildar
Kantapada
TAHASILDAR
KANTAPADA, CUTTACK

Embankment Inspection Report of Kantapada Irrigation Sub-Division (Cuttack District)

Sl. No	Name of the River Embankment	Location with RD (Km.)	Inspecting Officers		In presence of local / public representative	Ekbankment Health Status	Remarks
			AEE / AE / JE of DOWR Department	Tahasildar / R.I of Revenue Department			
1	2	3	4	5	6	7	8
1	OAE around Sithalo	00 to 13.50 Km.	Er. B.P Bahinipati, AEE , Kantapada Irrigation Sub-Division, Er. Niroj Kumar Pallai, A.E, Kantapda Irr. Section	Tahasildar, Niali		Inspected OAE around Sithalo from RD 00 to 13.50 Km. (Amarpada to Sithalo), Kandala Left Embankment RD 4.50 to 13.00 Km. (Erancha to Sithalo). The weak points at Palasa, Kalaka, Gopalnagar, Padatira, Kundimuhan, Sagadailo, Kulashree and Erancha requires more strengthening from flood point view as the river deep channel flow has shifted nearer to the embankment. However the embankment seems to be safe upto 10 lakhs cusecs of flood discharging at Mundali. Further it is advised to take temporary protective measures at these points and remain vigilant particulary in this location during flood period and also sufficient flood fighting materials should be stocked in respective weak points.	
2	Kandala Left Embankment	10.00 to 21.00 Km.					
3	Devi Right Embankment	4.50 to 13.00 Km.					
4	Old Devi Right Embankment	00 to 6.00 Km.					



 6/5/2022
 Assistant Engineer
 Kantapada Irr. Section


 21/5/23
 Assistant Executive Engineer
 Kantapada Irrigation Sub-Division, Kantapada

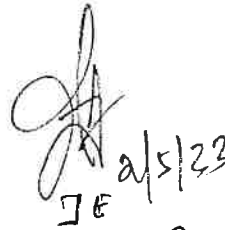

 6/5/23
 Tahasildar
 Niali Addl. Tahasildar
 Niali


Embankment Inspection Report of Niali Canal Sub-Division (Cuttack District)

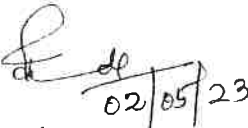
Sl. No	Name of the River Embankment	Location with RD (Km.)	Inspecting Officers		In presence of local / public representative	Embankment Health Status	Remarks
			AEE / AE / JE of DOWR Department	Tahasildar / R.I of Revenue Department			
1	2	3	4	5	6	7	8
1	K.S.D.R Embankment	41.100 to 50.000 Km., Babaja to Pahanga	Sri Sudhakar Mallick, AEE, Niali Canal Sub-Division	Tahasildar, Niali			Inspected the KSDR Embankment from RD 41.10 to 67.50 Km. Babaja to Betanda). The Embankment is in good condition and safe. Further, it is decided to keep sand, bamboo, bullah and empty cement bags ready at different locations including watch and ward arrangements during high flood.
			Sri Upali Aparajita, A.E, Niali Section-I				
			Sri Sudhakar Mallick, AEE, Niali Canal Sub-Division				
2	K.S.D.R Embankment	50.00 to 60.00 Km., Pahanga to Parimala	Sri Jyoti Ranjan Nayak, J.E, Pahanga Section				
			Sri Sudhakar Mallick, AEE, Niali Canal Sub-Division				
3	K.S.D.R Embankment	60.00 to 67.50 Km., Parimala to Sikhara	Sri Jyoti Ranjan Nayak, J.E, Pahanga Section - I, Niali				
			Sri Sudhakar Mallick, AEE, Niali Canal Sub-Division				


 A.E.
 Niali Section - I


 A.E.
 Pahanga Section


 J.E.
 Section - I


 Tahasildar
 Cuttack



 02/05/23
 Assistant Executive Engineer
 Niali Canal Sub-Division, Niali



 Tahasildar
TAHASILDAR
NIALI

Embankment Inspection Report of Mundali Irrigation Sub-Division (Cuttack District)

Sl. No	Name of the River Embankment	Location with RD (Km.)	Inspecting Officers		In presence of local / public representative	Embankment Health Status	Remarks
			AEE / AE / JE of DOWR Department	Tahasildar / R.I of Revenue Department			
1	2	3	4	5	6	7	8
1	Mahandi Right Embankment	Mundali to Talagarh (from RD 00 to 1.75 Km.)	Sri Srimanta Kumar Tripathy, AEE Sri Niranjan Dash, AE	Tahasildar, Baranga Tahasil		Inspected Mahanadi Right Embankment from RD 00 to 1.75 Km. (Mundali to Talagarh). The embankment is in good condition and it seems to be safe upto 10.00 lakh cuecs of flood discharge at Mundali. However, it is decided to keep flood fighting materials such as sand, bamboo, bullah and empty cement bags ready near village Talagarg with watch and ward arrangement.	


 Assistant Engineer
 Mundali Main Weir Section


 Assistant Executive Engineer
 Mundali Irrigation Sub-Division, Mundali

Cuttack

 Revenue Inspector
 Ramdaspur


 Tahasildar
 Baranga Tahasil

Embankment Inspection Report of Mundali Irrigation Sub-Division (Cuttack District)

Sl. No	Name of the River Embankment	Location with RD (Km.)	Inspecting Officers		In presence of local / public representative	Embankment Health Status	Remarks
			AEE / AE / JE of DOWR Department	Tahasildar / R.I of Revenue Department			
1	2	3	4	5	6	7	8
1	Kuakhai Right Embankment	Naranpur to Jhinkdardiha (from RD 00 to 6.00 Km.)	Sri Srimanta Kumar Tripathy, AEE Sri Sarat Kumar Puhan, AE	Tahasildar, Baranga Tahasil		Inspected Kuakhai Right Embankment from RD 00 to 6.00 Km. (Naranpur to Jhinkdardiha). The embankment is in good condition and it seems to be safe upto 10.00 lakh cuecs of flood discharge at Mundali. However, it is decided to keep flood fighting materials such as sand, bamboo, bullah and empty cement bags ready near village Naranpur with watch and ward arrangement.	

Bher
16/05/2023
Assistant Engineer
Baranga Section

[Signature]
06-05-23
Assistant Executive Engineer
Mundali Irrigation Sub-Division, Mundali

[Signature]
16/05/23
Revenue Inspector
Baranga Circle

[Signature]
16/05/23
Tahasildar
Baranga Tahasil

Countersigned

[Signature]
Collector, Cuttack

Embankment Inspection Report of Mundali Irrigation Sub-Division (Cuttack District)

Sl. No	Name of the River Embankment	Location with RD (Km.)	Inspecting Officers		In presence of local / public representative	Ekbankment Health Status	Remarks
			AEE / AE / JE of DOWR Department	Tahasildar / R.I of Revenue Department			
1	2	3	4	5	6	7	8
1	Kathajodi Right Embankment	Naraj to Trisulia (from RD 00 to 7.50 Km.)	Sri Srimanta Kumar Tripathy, AEE Smt. Sasmita Swain, AE	Tahasildar, Baranga Tahasil		Inspected Kathajodi Right Embankment from RD 00 to 7.50Km. (Naraj to Trisulia). The embankment is in good condition and it seems to be safe upto 10.00 lakh cuecs of flood discharge at Mundali. However, it is decided to keep flood fighting materials such as sand, bamboo, bullah and empty cement bags ready near village Brahmanigaon with watch and ward arrangement.	


 06.05.23
 Assistant Engineer
 Mundali Canal Section


 06.05.23
 Assistant Executive Engineer
 Mundali Irrigation Sub-Division, Mundali


 6.5.23
 Revenue Inspector
 Ramdaspur


 6/5/23
 Tahasildar
 Baranga Tahasil


 6/5/23
 Revenue Inspector
 Baranga


Countersigned


 Collector, Cuttack

Embankment Inspection Report of Mundali Irrigation Sub-Division (Cuttack District)

Sl. No	Name of the River Embankment	Location with RD (Km.)	Inspecting Officers		In presence of local / public representative	Embankment Health Status	Remarks
			AEE / AE / JE of DOWR Department	Tahasildar / R.I of Revenue Department			
1	2	3	4	5	6	7	8
1	Mahandi Right Afflux Bundha	Mundali Nuasahi to Bhagipur (from RD 00 to 2.50 Km.)	Sri Srimanta Kumar Tripathy, AEE Sri Niranjan Dash, AE	Tahasildar, Damapada Tahasil		Inspected Mahanadi Right Afflux Bundha from RD 00 to 2.50 Km. (Mundali Nuasahi to Bhagipur). The embankment is in good condition and it seems to be safe upto 10.00 lakh cuecs of flood discharge at Mundali. However, it is decided to keep flood fighting materials such as sand, bamboo, bullah and empty cement bags ready near drainge sluice Bhagipur with watch and ward arrangement.	


 Assistant Engineer
 Mundali Main Weir Section


 Assistant Executive Engineer
 Mundali Irrigation Sub-Division, Mundali


 Tahasildar
 Damapada


Countersigned


 Cuttack


Embankment Inspection Report of Mundali Irrigation Sub-Division (Cuttack District)

Sl. No	Name of the River Embankment	Location with RD (Km.)	Inspecting Officers		In presence of local / public representative	Embankment Health Status	Remarks
			AEE / AE / JE of DOWR Department	Tahasildar / R.I of Revenue Department			
1	2	3	4	5	6	7	8
1	Mahanadi Left Afflux Bundha	Patenigaon to Daspur (from RD 00 to 4.00 Km.)	Sri Srimanta Kumar Tripathy, AEE Sri Niranjana Dash, AE	Tahasildar, Athagarh Tahasil		Inspected Mahanadi Left Afflux Bundha from RD 00 to 4.00 Km. (Patenigaon to Daspur). The embankment is in good condition and it seems to be safe upto 10.00 lakh cuecs of flood discharge at Mundali. However, it is decided to keep flood fighting materials such as sand, bamboo, bullah and empty cement bags ready near village Patenigaon with watch and ward arrangement.	


 Assistant Engineer
 Mundali Main Weir Section


 Assistant Executive Engineer
 Mundali Irrigation Sub-Division, Mundali


 Tahasildar
 Athagarh Tahasil
TAHASILDAR
 Athagarh

Counter Stamp

 17/05/2023, Cuttack

STATUS OF RIVER / SALINE EMBANKMENT																			
HEALTH STATUS OF EMBANKMENT OF PRACHI DIVISION, BHUBANESWAR FOR THE YEAR 2023																			
Sl. No	Division	District Name	Length of existing river embankment in in Khordha District					River Embankment in good condition					Balance length of River Embankment needs to be protected with nature of vulnerability					Steps taken to protect such embankment	Remarks
			CE	OAE	TRE	Saline	Total	CE	OAE	TRE	Saline	Total	CE	OAE	TRE	Saline	Total		
1	Prachi Division	Khordha	74.60	2.70	-	-		74.60	2.70	-	-		74.60	2.70	-	-			


[Signature]
10/15/23
Junior / Asst. Engineer

[Signature]
10/15/23
Asst. Executive Engineer

[Signature]
11/05/23
Superintending Engineer
Prachi Division, BBSR


[Signature]
Collector & District Magistrate
Khordha

6	Kuakhai Left Embankment	CE				8.000	11 km to 19 Km	Lower Mahanadi	Kushavadra	Khordha	23.480	1.50:1	5.00	RD 11.00km to 11.650km-650	11.600km to 13.650km spur-8no
														RD 12.300km to 13.00km-700	
														RD 13.700km to 13.800 km-100	
														RD 11.00km to 11.650km-650	
														RD 14.00km to 15.00km-1000	
77.300															


 28/04/23
 Superintending Engineer
 Prachi Division, BBSR
 28/4


Embankment Inspection Programme of Prachi Division, Bhubaneswar (Khordha District)

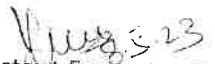
Sl. No	Name of the river embankment	Location with RD (Km.)	Inspecting Officers		Date
			AEE / AE / JE of Prachi Division, Bhubaneswar	Tahasil	
1	2	3	4	5	6
1	Kuakhai Left Embankment	11.00 to 19.00	AEE, Baliana & JE, Section-II	BBSR	02.05.2023
2	K.V Left Embankment	00 to 16.00	AEE, Baliana & AE, Embkt. Section & JE, Section-I, Baliana	Baliana	02.05.2023
3	K.V Left Embankment	16.00 to 32.00	AEE, Baliana & AE, Banamalipur / JE, Section-I, Baliana	Balipatna	04.05.2023
4	Kuakhai Right Embankment	6.00 to 19.00	AEE, Mundali & AE, Baranga	BBSR	04.05.2023
5	Kuakhai Right Embankment	19.00 to 32.500	AEE, BBSR, AE, Section-V	BBSR	06.05.2023
6	Daya Right Embankment	00 to 8.50	AEE, BBSR, JE, Section-IV	BBSR	06.05.2023
7	Daya Right Embankment	30.00 to 31.00	AEE, BBSR, AE, Section-IV	Jatani	06.05.2023


 Superintending Engineer
 Prachi Division, Bhubaneswar
 24/04/23


Embankment Inspection Report of Bhubaneswar Irrigation Sub-Division (Khordha District)

Sl. No	Name of the River Embankment	Location with RD (Km.)	Inspecting Officers		In presence of local / public representative	Embankment Health Status	Remarks
			AEE / AE / JE of DOWR Department	Tahasildar / R.I of Revenue Department			
1	2	3	4	5	6	7	8
1	Daya Right Embankment	From RD 00 to 8.50 Km.	Er. Ballav Kumar Mohapatra, AEE, BBSR Irr. Sub-Division, BBSR, Er. Basanta Kumar Sahoo. A.E, Section-IV	Tahasildar, Bhubaneswar			The improvement work for the entire length from RD 00 to 8.50 Km. has been done by Works Department with Top bank width as 6.75m. and BT carriage way as 3.75m. The present status is in good condition.


 Assistant Engineer
 Section No. IV
 BBSR Irr. Sub-Division



 Assistant Executive Engineer
 Bhubaneswar Irrigation Sub-Division, BBSR



 Revenue Supervisor
 BBSR Tahasil



 Tahasildar
 Bhubaneswar


Embankment Inspection Report of Bhubaneswar Irrigation Sub-Division (Khordha District)

Sl No	Name of the River/Embankment	Location with R.D. (km.)	Supervising Officer		In Presence of Local/public representative	Embankment Health Status	Remarks
			AEE/AE/JE of DOWR Department	Tahasildar/RI of Revenue Department			
1	2	3	4	5	6	7	8
1	Kuakhai Right Embankment	From rd 19.00 to 32.00 km.	Er. Ballav Kumar Mohapatra, AEE, BBSR Irr. Sub-Division, BBSR, Er. Manaswini Sahoo, A E., Section No.V	Tahasildar, Bhubaneswar.			The entire embankment from RD 19.00 km to 32.00 km has been handed over to Works Department. Top bank width of the newly constructed road is 8.50, and the carriage way is 6.50m. The embankment is in good condition.


8/05/23
Assistant Engineer
Section No.V
Bhubaneswar.


11/02/23
Assistant Executive engineer,
Bhubaneswar Irr. Sub-Division,
Bhubaneswar.



8/5/23
Revenue Supervisor
BBSR Tahasil



Tahasildar
Bhubaneswar.

Embankment Inspection Report of Mundali Irrigation Sub-Division (Khordha District)

Sl. No	Name of the River Embankment	Location with RD (Km.)	Inspecting Officers		In presence of local / public representative	Ekbankment Health Status	Remarks
			AEE / AE / JE of DOWR Department	Tahasildar / R.I of Revenue Department			
1	2	3	4	5	6	7	8
1	Kuakhai Right Embankment	Jhinkdardiha to Mancheswar (from RD 6.00 to 19.00 Km.)	Sri Srimanta Kumar Tripathy, AEE Sri Sarat Kumar Puhan, AE	Tahasildar, Bhubaneswar Tahasil		Inspected Kuakhai Right Embankment from RD 6.00 to 19.00 Km. (Jhinkdardiha to Mancheswar). The embankment is in good condition and it seems to be safe upto 10.00 lakh cuecs of flood discharge at Mundali. However, it is decided to keep flood fighting materials such as sand, bamboo, bullah and empty cement bags ready near village Jhinkardiha with watch and ward arrangement.	


 05/05/23
 Assistant Engineer
 Baranga Section


 06/05/2023
 Assistant Executive Engineer
 Mundali Irrigation Sub-Division, Mundali



 06/05/2023
 Tahasildar
 Bhubaneswar Tahasil


05/05/23
 R. I PANDARA

Embankment Inspection Report of Baliana Canal Sub-Division (Khordha District)

Sl. No	Name of the River Embankment	Location with RD (Km.)	Inspecting Officers		In presence of local / public representative	Embankment Health Status	Remarks
			AEE / AE / JE of DOWR Department	Tahasildar / R.I of Revenue Department			
1	2	3	4	5	6	7	8
1	Kuakhai Left Embankment	RD 11.00 to 19.00 Km.	Er. Sidhanta Ku. Sarangi, AEE, Baliana Canal Sub-Division, Baliana, J.E, Baliana Section No. II, Baliana	Tahasildar, Bhubaneswar		Inspected Kuakhai Left Embankment from RD 11.00 Km. to 19.00 Km. (Kacharamala to Baliana). However the embankment is in good condition and seems to be safe upto 10.00 lakh cuecs of flood discharge at Mundali. Further, it is decided to keep sand, bamboo, bullah and empty cement bags ready at different locations including watch and ward arrangements.	



 Junior Engineer
 Baliana Section No. II
 Baliana



 Assistant Executive Engineer
 Baliana Canal Sub-Division, Baliana


 Tahasildar
 Bhubaneswar
 BHUBANESWAR

Embankment Inspection Report of Baliana Canal Sub-Division (Khordha District)

Sl. No	Name of the River Embankment	Location with RD (Km.)	Inspecting Officers		In presence of local / public representative	Embankment Health Status	Remarks
			AEE / AE / JE of DOWR Department	Tahasildar / R.I of Revenue Department			
1	2	3	4	5	6	7	8
1	Kushavadra Left Embankment	RD 16.00 to 32.00 Km.	Er. Sidhanta Ku. Sarangi, AEE, Baliana Canal Sub-Division, Baliana, A.E, Banamalipur Section, Banamalipur, J.E, Baliana Section No.I, Baliana	Tahasildar, Balipatna		Inspected Kushavadra Left Embankment from RD 16.00 Km. to 32.00 Km. (Mahukhanda to Rangamatha). However the embankment is in good condition and seems to be safe upto 10.00 lakh cuecs of flood discharge at Mundali. Further, it is decided to keep sand, bamboo, bullah and empty cement bags ready at different locations including watch and ward arrangements.	

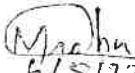

 6.05.23
 AE sect I
 Assistant Engineer
 Banamalipur Section
 Baliana
 D. Singh w. Raj



 Assistant Executive Engineer
 Baliana Canal Sub-Division, Baliana
 Chandrakanti Behera
 SARPANCH



 Tahasildar
TAHASILDAR
BALIPATNA
 6/5/23

Embankment Inspection Report of Baliana Canal Sub-Division (Khordha District)

Sl. No	Name of the River Embankment	Location with RD (Km.)	Inspecting Officers		In presence of local / public representative	Embankment Health Status	Remarks
			AEE / AE / JE of DOWR Department	Tahasildar / R.I of Revenue Department			
1	2	3	4	5	6	7	8
1	Kuakhai Left Embankment	RD 11.00 to 19.00 Km.	Er. Sidhanta Ku. Sarangi, AEE, Baliana Canal Sub-Division, Baliana, J.E, Baliana Section No. II, Baliana	Tahasildar, Bhubaneswar		Inspected Kuakhai Left Embankment from RD 11.00 Km. to 19.00 Km. (Kacharamala to Baliana). However the embankment is in good condition and seems to be safe upto 10.00 lakh cuecs of flood discharge at Mundali. Further, it is decided to keep sand, bamboo, bullah and empty cement bags ready at different locations including watch and ward arrangements.	


 6/5/23
 Junior Engineer
 Baliana Section No. II
 Baliana


 6/5/23
 Assistant Executive Engineer
 Baliana Canal Sub-Division, Baliana


 06/5/2023
 Tahasildar
 BHUBANESWAR
 BHUBANESWAR

Embankment Inspection Report of Baliana Canal Sub-Division (Khordha District)

Sl. No	Name of the River Embankment	Location with RD (Km.)	Inspecting Officers		In presence of local / public representative	Embankment Health Status	Remarks
			AEE / AE / JE of DOWR Department	Tahasildar / R.I of Revenue Department			
1	2	3	4	5	6	7	8
1	Kushavadra Left Embankment	RD 00 to 16.00 Km.	Er. Sidhanta Ku. Sarangi, AEE, Baliana Canal Sub-Division, Baliana, A.E, Embankment Section, Baliana, J.E, Baliana Section No.I, Baliana	Tahasildar, Baliana		Inspected Kushavadra Left Embankment from RD 00 Km. to 16.00 Km. (Baliana to Mahukhanda). However the embankment is in good condition and seems to be safe upto 10.00 lakh cuecs of flood discharge at Mundali. Further, it is decided to keep sand, bambóo, bullah and empty cement bags ready at different locations including watch and ward arrangements.	

Bahar 3/5/23
 Assistant Engineer
 Embankment Section
 Baliana

Nilant 03-05-23
 Assistant Executive Engineer
 Baliana Canal Sub-Division, Baliana


03-05-2023
 Tahasildar
 Baliana

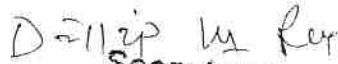
K.K. AEE 03-05-23
 Sarpanch
 Balingarpur


Hrupi Ketha Bahar 03-05-2023
 Sarpanch
 Bhingarpur Gram Panchayat

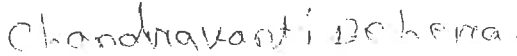
Embankment Inspection Report of Baliana Canal Sub-Division (Khordha District)

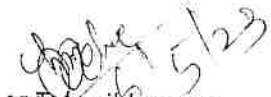
Sl. No	Name of the River Embankment	Location with RD (Km.)	Inspecting Officers		In presence of local / public representative	Embankment Health Status	Remarks
			AEE / AE / JE of DOWR Department	Tahasildar / R.I of Revenue Department			
1	2	3	4	5	6	7	8
1	Kushavadra Left Embankment	RD 16.00 to 32.00 Km.	Er. Sidhanta Ku. Sarangi, AEE, Baliana Canal Sub-Division, Baliana, A.E, Banamalipur Section, Banamalipur, J.E, Baliana Section No.1, Baliana	Tahasildar, Balipatna		Inspected Kushavadra Left Embankment from RD 16.00 Km. to 32.00 Km. (Mahukhanda to Rangamatha). However the embankment is in good condition and seems to be safe upto 10.00 lakh cuecs of flood discharge at Mundali. Further, it is decided to keep sand, bamboo, bullah and empty cement bags ready at different locations including watch and ward arrangements.	


 Assistant Engineer
 Banamalipur Section
 Baliana


 Secretary
 M-A-N Gop


 Assistant Executive Engineer
 Baliana Canal Sub-Division, Baliana


 SARPANCH


 TAHASILDAR
 BALIPATNA


 5/5/23
 RS Balipatna

STATUS OF RIVER / SALINE EMBANKMENT

HEALTH STATUS OF EMBANKMENT OF PRACHI DIVISION, BHUBANESWAR FOR THE YEAR 2023

Sl. No	Division	District Name	Length of existing river embankment in in Puri District					River Embankment in good condition					Balance length of River Embankment needs to be protected with nature of vulnerability					Steps taken to protect such embankment	Remarks
			CE	OAE	TRE	Saline	Total	CE	OAE	TRE	Saline	Total	CE	OAE	TRE	Saline	Total		
			1	Prachi Division	Puri	30.00	-	-	-		30.00	-	-	-		30.00	-		

[Signature]
12/5/23
Junior / Asst. Engineer

[Signature]
10.05.23
Asst. Executive Engineer

[Signature]
11/05/23
Superintending Engineer
Prachi Division, BSR

[Signature]
12/5/23
Collector & District Magistrate
Puri
Collector, Puri

Embankment Inspection Report of Baliana Canal Sub-Division (Puri District)

Sl. No	Name of the River Embankment	Location with RD (Km.)	Inspecting Officers		In presence of local / public representative	Embankment Health Status	Remarks
			AEE / AE / JE of DOWR Department	Tahasildar / R.I of Revenue Department			
1	2	3	4	5	6	7	8
1	Kushavadra Left Embankment	RD 32.00 to 38.500 Km.	Er. Sidhanta Ku. Sarangi, AEE, Baliana Canal Sub-Division, Baliana, A.E, Banamalipur Section, Banamalipur	Tahasildar, Nimapara		Inspected Kushavadra Left Embankment from RD 32.00 Km. to 38.500 Km. (Rangamatha to Nimapara). However the embankment is in good condition and seems to be safe upto 10.00 lakh cuecs of flood discharge at Mundali. Further, it is decided to keep sand, bamboo, bullah and empty cement bags ready at different locations including watch and ward arrangements.	

6.5.2023
Assistant Engineer
Banamalipur Section

a 10/5/23
Sarapanch
Villigram Gram Panchavt

6.5.2023
Assistant Executive Engineer
Baliana Canal Sub-Division, Baliana

a 15/23
Sarapanch

6/5/2023
Tahasildar
Nimapara

President

Embankment Inspection Report of Baliana Canal Sub-Division (Puri District)

Sl. No	Name of the River Embankment	Location with RD (Km.)	Inspecting Officers		In presence of local / public representative	Embankment Health Status	Remarks
			AEE / AE / JE of DOWR Department	Tahasildar / R.I of Revenue Department			
1	2	3	4	5	6	7	8
1	Kushavadra Left Embankment	RD 32.00 to 38.500 Km.	Er. Sidhanta Ku. Sarangi, AEE, Baliana Canal Sub-Division, Baliana, A.E, Banamalipur Section, Banamalipur	Tahasildar, Nimapara		Inspected Kushavadra Left Embankment from RD 32.00 Km. to 38.500 Km. (Rangamatha to Nimapara). However the embankment is in good condition and seems to be safe upto 10.00 lakh cuecs of flood discharge at Mundali. Further, it is decided to keep sand, bamboo, bullah and empty cement bags ready at different locations including watch and ward arrangements.	

[Signature]
6.5.2023
Assistant Engineer
Banamalipur Section

[Signature]
9/5/23
Sarapanch
Villigram Gram Panchayt

[Signature]
06.05.23
Assistant Executive Engineer
Baliana Canal Sub-Division, Baliana


[Signature]
9/5/23
Sarapanch

[Signature]
6/5/2023
Tahasildar
Nimapara

[Signature]
President


Embankment Inspection Report of Bhubaneswar Irrigation Sub-Division (Puri District)

Sl. No	Name of the River Embankment	Location with RD (Km.)	Inspecting Officers		In presence of local / public representative	Embankment Health Status	Remarks
			AEE / AE / JE of DOWR Department	Tahasildar / R.I of Revenue Department			
1	2	3	4	5	6	7	8
1	Daya Right Embankment	RD 8.50 to 18.00 Km.	Er. Ballav Kumar Mohapatra, AEE, BBSR Irr. Sub-Division, BBSR, Er. Basanta Kumar Sahoo, A.E, Section - IV	Tahasildar, Pipili		Top bank width is 6.75m. and BT carriage way is 3.75m. The present status of the embankment is in good condition.	


 Assistant Engineer
 Section No. IV
 BBSR Irr. Sub-Division



 Assistant Executive Engineer
 Bhubaneswar Irrigation Sub-Division, BBSR

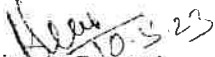

 R.I. Kan



 Tahasildar
 Pipili

Embankment Inspection Report of Bhubaneswar Irrigation Sub-Division (Puri District)

Sl. No	Name of the River Embankment	Location with RD (Km.)	Inspecting Officers		In presence of local / public representative	Embankment Health Status	Remarks
			AEE / AE / JE of DOWR Department	Tahasildar / R.I of Revenue Department			
1	2	3	4	5	6	7	8
1	Daya Right Embankment	RD 18.00 to 30.00 Km.	Er. Ballav Kumar Mohapatra, AEE, BBSR Irr. Sub-Division, BBSR, Er. Basanta Kumar Sahoo, A.E, Section - IV	Tahasildar, Delanga	<p style="font-size: small;"> <i>R. Sankar Das</i> <i>Mahadw Roulsongy.</i> <i>Dongrub Manojayen G.P</i> </p>	<p>Top bank width is 6.75m. and BT carriage way is 3.75m. The present status of the embankment is in good condition.</p> <p><i>Bank near RD 19.00 Km have been digged which need repair.</i></p>	


 Assistant Engineer
 Section No. IV
 BBSR Irr. Sub-Division



 Assistant Executive Engineer
 Bhubaneswar Irrigation Sub-Division, BBSR


 10/09/2023
 Ilc R1 Hattirajpur

Tahasildar
 Delanga

EMBANKMENT HEALTH STATUS 2023 / PRACHI DIVISION, BHUBANESWAR (PURI DISTRICT)

Sl. No	Name of Embankment	Category of Embankment				Length (Km)	Reach	Basin	River	District	Status Embankment (Reach Wise)					Brief description about deficiency in parameters
		CE	OAE	TRE	SE						TBL(m)	Side Slope	Top width (m)	Length of Revetment packing(m)	Spurs in Nos	
1	2	3	4	5	6	7	11	8	9	10	12	13	14	15	16	17
1	Kushavadra Left Embankment from RD 30.00 to 38.50 Km	CE	-	-	-	8.500	30.00km to 38.500km	Lower Mahanadi	Kushavadra	Puri	14.20	1.50:1	5.50	RD 35.00km to 35.220km-220	-	-
02.	Daya Right Embankment from RD 8.50 to 30.00 Km.	CE	-	-	-	21.500	RD 8.50 to 15.80 Km			Puri	RL 16.03m (Avg.)	1:1.5	6.75	11.230-11.530, Bindha & Raghunathpur		
											1:1.5	6.75	12.115-12.200, Balikuda			
											1:1.5	6.75	13.330-13.630, Dakhinanuagaon			
											1:1.5	6.75	13.900-14.500, Dakhinanuagaon			
							RD 15.80 to 18.00 Km				RL 16.03m (Avg.)	1:1.5	3.60			
							RD 18.00 to 23.60 Km				RL 11.78m (Avg.)	1:1.5	6.75	19.050-19.110, Kakudia		
RD 23.60 to 30.00	RL 10.46m (Avg.)	1:1.5	6.75	22.290-22.590, Golapada												
											1:1.5	6.75	23.600-23.750, Aragada			
												1:1.5	6.75	24.500-24.680, Rengala		
					30.000											


 29/04/23
 Superintending Engineer
 Prachi Division, BBSR

STATUS OF RIVER / SALINE EMBANKMENT

HEALTH STATUS OF EMBANKMENT OF PRACHI DIVISION, BHUBANESWAR FOR THE YEAR 2023

Sl. No	Division	District Name	Length of existing river embankment in in Jagatsinghpur District					River Embankment in good condition					Balance length of River Embankment needs to be protected with nature of vulnerability					Steps taken to protect such embankment	Remarks	
			CE	OAE	TRE	Saline	Total	CE	OAE	TRE	Saline	Total	CE	OAE	TRE	Saline	Total			
1	Prachi Division	Jagatsinghpur	5.50	2.40	-	-	7.90	5.50	2.40	-	-	7.90	-	-	-	-	-	-	Steps will be taken as and when required	

[Signature]
10/5/23
Assistant Engineer
Niali Section

[Signature]
10/5/23
Asst. Executive Engineer
Niali Canal Sub-Division

[Signature]
11/05/23
Superintending Engineer
Prachi Division, BBSR

[Signature]
12/5/23
Collector & District Magistrate
Jagatsinghpur

J.S. Pur
~~Cuttack~~ District

Embankment Inspection Report of Kantapada Irrigation Sub-Division

Sl. No	Name of the River Embankment	Location with RD (Km.)	Inspecting Officers		In presence of local / public representative	Embankment Health Status	Remarks
			AEE / AE / JE of DOWR Department	Tahasildar / R.I of Revenue Department			
1	2	3	4	5	6	7	8
1	OAE around Sithalo	7.10 to 9.50 Km.	Er. B.P Bahinipati, AEE , Kantapada Irrigation Sub-Division, Er. Niroj Kumar Pallai, A.E, Kantapda Irr. Section,	Tahasildar, Jagatsinghpur		Inspected the embankment i.e OAE around Sithalo RD 7.100 to 9.500 Km. under Jagatsinghpur tahasil. The Embankment Section is adequate for high flood in river Devi and the embankment top is B.T surface and motorable.	

D
11/5/23

Assistant Engineer
Kantapada Irr. Section

21.0
11.5.23

Assistant Executive Engineer
Kantapada Irrigation Sub-Division, Kantapada


11/5/2023

Tahasildar
Jagatsinghpur
Tahasildar
Jagatsinghpur

Embankment Inspection Report of Niali Canal Sub-Division (Jagatsinghpur District)

Name of the river Embankment	Location with RD (KM)	Inspecting officers		Inpresence of local/ Public representative	Embankment health status	Remarks
		AEE/AE/JE of DOWR Department	Tahsildar/ RI of Revenue department			
2	3	4	5	6	7	8
K S D R Embankment	RD 53.50 to 59.0 Km	Sri Sudhakar Mallick, AEE, Niali Canal Sub-Division	Tahasildar, Naugaon		Inspected the KSDR Embankment from RD 53.50 to 59.0 Km. Erada to Galadhari) The Embankment is in good cndition and safe, Further it is decided to keep sand, bamboo, bullaha empty cement bags ready at different locations including watch and ward arrangement during high flood.	
		Sri Jyoti ranjan Nayak, JE Pahanga section				


 Junior Engineer
 Pahanga section
 6/5/23


 Asst Executive Engineer
 Niali canal Sub-Division
 6/5/23


 Tahasildar
 Naugaon
 6/5/23