



**INFORMATION ON HEALTH STATUS OF RIVER/SALINE EMBANKMENT
UNDER BALASORE IRRIGATION DIVISION, BALASORE**

Sl No	Name of River	Type of Embankment				Existing Length (in K.M.)	Remarks
		C.E.	O.A.E	T.R.E.	S.E.		
1	2	3				4	5
1	Budhabalanga	0.00	8.30	42.30	2.70	53.30	
2	Subarnarekha	30.00	24.50	79.10	27.00	160.60	
3	Jalaka	0.00	3.20	20.55	20.00	43.75	
4	Sono	0.00	3.00	13.00	0.00	16.00	
5	Panchupada	0.00	0.00	3.00	32.10	35.10	
6	Dubdubi	0.00	0.00	0.00	26.00	26.00	
7	Kansabansa	0.00	0.00	14.50	0.00	14.50	
8	Kantiachira	0.00	0.00	6.00	4.00	10.00	
9	Baharda Nalla	0.00	0.00	11.00	0.00	11.00	
10	Jarakanalla	0.00	0.00	6.00	0.00	6.00	
11	Kainfulia Nalla	0.00	0.00	3.00	0.00	3.00	
12	Nilida	0.00	0.00	4.00	0.00	4.00	
13	Gangahar	0.00	0.00	2.50	0.00	2.50	
14	Dhamarai	0.00	0.00	15.50	10.00	25.50	
15	Mantei	0.00	16.00	0.00	0.00	16.00	
16	Gomei	0.00	2.50	6.00	0.00	8.50	
17	Bay of Bengal	0.00	0.00	9.00	78.75	87.75	
	TOTAL	30.00	57.50	235.45	200.55	523.50	


 Collector & District Magistrate
 Balasore


 Superintending Engineer
 Balasore Irrigation Division
 Balasore

NAME OF THE DIVISION :-Balasore Irrigation Division, Balasore
NAME OF THE SUB-DIVISION:- Balasore Irrigation Sub-division,Balasore
NAME OF THE SECTION :-Nilgiri Irrigation Section,Balasore

Sl. No.	Name of the Embankment	Category of the Embknt.			Length in km.	Name of the Basin	Name of the River	District	Reach	Status of the Embankment (Reach wise)					Brief description about deficiency in parameters.	
		C.E	O.A.E	T.R.E						S.E	TBL "m"	Side Slope	Top width "m"	Revetment Packing in "m" with location		Spur in Nos with location
1	2	3	4	5	6	7	8	9	10	11	12	13	14	15	16	17
1	Kantabania F/E	-	✓	-	-	2.30	Budhabalanga	Budhabalanga	Balasore	R.D. 0.00 to 2.30 km	11.00	1.5:1	4.00	-	-	-
2	Gabagaon Chargochia F/E	-	✓	-	-	2.50	Budhabalanga	Budhabalanga	Balasore	R.D. 0.00 to 0.80 km R.D. 0.80 to 2.50 km	5.00	1.5:1	5.00	-	-	-
3	Mohantypada F/E	-	✓	-	-	3.00	Budhabalanga	Sono	Balasore	R.D. 0.00 to 3.00 km	11.00	1:1	3.00	-	-	Top width 2 mtr. less
4	Jagannathpur Katha Sagada TRE	-	-	✓	-	5.00	Budhabalanga	Sono	Balasore	R.D. 0.00 to 1.06 km R.D. 1.06 to 2.40 km	10.00	1:1	2.50	-	-	Top width 1.00 mtr. less T.B.L. 1 mtr. less
5	Inchudi S/E	-	-	-	✓	2.00	Kantiachira	Kantiachira	Balasore	R.D. 0.00 to 2.00 km	4.50	1.5:1	3.00	-	-	Top width 1 mtr. less T.B.L. 1 mtr. less

6	Talapada S/E	-	-	-	2.00	Kantiachira	Kantiachira	Balasure	R.D. 0.00 to 1.40 km	4.50	1:1	3.00	River side packing R.D. 360 to 1400 mtr.	-	-
7	Chargochia Balaramgadi TRE	-	✓	-	14.00	Budhabalanga	Budhabalanga	Balasure	R.D. 1.40 to 2.00 km	4.50	1.5:1	3.00	Country side packing R.D. 950 to 1400 mtr.	-	-
8	Chakulia Ghungi TRE	-	✓	-	8.00	Budhabalanga	Sono	Balasure	R.D. 0.00 to 14.00 km	4.50	1:1	2.00	-	-	-
9	Baransing Kuligaon TRE	-	✓	-	4.00	Kantiachira	Kantiachira	Balasure	R.D. 0.00 to 8.00 km	9.00	1:1	2.00	-	-	-
10	Khandia Khapara TRE	-	✓	-	2.00	Kantiachira	Kantiachira	Balasure	R.D. 0.00 to 4.00 km	8.50	1:1	3.00	-	-	-
									R.D. 0.00 to 0.70 km	4.50	1.5:1	3.00	-	-	-
									R.D. 0.70 to 2.00 km	4.00	1:1	1.20	-	-	Top width 1.8 mtr. less T.B.L. 0.5 mtr. less

Inspected & checked the embankments 100 %

Section Officer
Nilagiri Irrigation Section

Sub-Divisional Officer
Balasure Irrigation Sub-Division,
Balasure

Inspected & checked the embankments 50%.

Superintending Engineer
Balasure Irrigation Division
Balasure

Inspected & checked the embankments 25%.

Chief Engineer
Balasure Irrigation Circle
Balasure

Inspector
Chandipur

Chief Engineer & B.M.
S. & B. Basin, Laxmiposi
Mayurbhanj

NAME OF THE DIVISION :-Balasore Irrigation Division, Balasore
 NAME OF THE SUB-DIVISION:- Balasore Irrigation Sub-division, Balasore
 NAME OF THE SECTION :-Nilgiri Irrigation Section, Balasore

Sl. No.	Name of the Embankment	Category of the Embk.				Length in km.	Name of the Basin	Name of the River	District	Reach	Status of the Embankment (Reach wise)					Brief description about deficiency in parameters.	
		C.E	O.A.E	T.R.E	S.E						TBL "m"	Side Slope	Top width "m"	Revetment Packing in "m" with location	Spur in Nos with location		
1	Kantabania F/E	3	4	5	6	7	8	9	10	11	12	13	14	15	16	17	Partly Damage
2	Gabagaon Chargochia F/E	-	✓	-	-	2.50	Budhabalanga	Budhabalanga	Balasore								
3	Mohantypada F/E	-	✓	-	-	3.00	Budhabalanga	Sono	Balasore								Damage
4	Jagannathpur Katha Sagada TRE	-	-	✓	-	5.00	Budhabalanga	Sono	Balasore								Partly Damage
5	Inchudi S/E	-	-	-	✓	2.00	Kantiachira	Kantiachira	Balasore								- do -
6	Talapada S/E	-	-	-	✓	2.00	Kantiachira	Kantiachira	Balasore								- do -
7	Chargochia Balarangadi TRE	-	-	✓	-	14.00	Budhabalanga	Budhabalanga	Balasore								- do -
8	Chakulia Ghungi TRE	-	-	✓	-	8.00	Budhabalanga	Sono	Balasore								- do -
9	Barunsing Kuligaon TRE	-	-	✓	-	4.00	Kantiachira	Kantiachira	Balasore								- do -
10	Khandia Khapara TRE	-	-	✓	-	2.00	Kantiachira	Kantiachira	Balasore								Top width 1.8 mtr. less T.B.L. 0.5 mtr. less

Inspected & checked the embankments 50%.

Inspected & checked the embankments 50%.

Inspected & checked the embankments 100 %

[Signature]
 Section Officer
 Nilgiri Irrigation Section

[Signature]
 Sub-Divisional Officer
 Balasore Irrigation Sub-Division,
 Balasore

[Signature]
 Superintending Engineer
 Balasore Irrigation Division
 Balasore

[Signature]
 Addl Chief Engineer
 Baripada Irrigation Circle
 Baripada

[Signature]
 Chief Engineer
 S. & B. Basin, Laxmipost
 Mayurbhanj

[Signature] 04/05/2022
 REVENUE INSPECTOR
 BEGUNIA

[Signature] 04/05/2022
 REVENUE INSPECTOR
 SALABANI

BALASORE IRRIGATION DIVISION

NAME OF THE DIVISION :-Balasore Irrigation Division, Balasore
 NAME OF THE SUB-DIVISION:- Balasore Irrigation Sub-division,Balasore
 NAME OF THE SECTION :- Balasore Irrigation Section,Balasore

Sl. No.	Name of the Embankment	Category of the Embkt.				Length in km.	Name of the Basin	Name of the River	District	Reach	Status of the Embankment (Reach wise)					Brief description about deficiency in parameters.	
		C.E	O.A.E	T.R.E	S.E						TBL "m"	Side Slope	Top width "m"	Revetment Packing in "m" with location	Spur in Nos with location		
1	2	3	4	5	6	7	8	9	10	11	12	13	14	15	16	17	
1	Dumuda F/E		✓			3.50	Budhabalanga	Budhabalanga	Balasore	R.D. 900 to 1500 mtr.	10.50	1.5:1	4.00	-	-	-	Top width 1.50 mtr. less T.B.L. 0.70 mtr. less
2	Parikhi S/E				✓	2.70	Budhabalanga	Budhabalanga	Balasore	R.D. 00 to 700 mtr. R.D. 700 to 2000 mtr.	5.00 4.80	1.5:1 1.5:1	4.00 4.00	- -	- -	- -	Top width 0.50 mtr. less T.B.L. 0.50 mtr. less T.B.L. 0.20 mtr. less
3	Parikhi TRE			✓		3.00	Budhabalanga	Budhabalanga	Balasore	R.D. 0.00km to 10.00km.	4.00	1.5:1	3.50	240 mtr guard wall (RD.00mtr to 240mtr)	-	-	Top width 0.50 mtr. less T.B.L. 1.00 mtr. less
4	Raghunath Pur Bhakharabad TRE			✓		3.00	Budhabalanga	Budhabalanga	Balasore	R.D. 0.00km to 2.00km.	4.00	1.5:1	3.50	-	-	-	Top width 0.50 mtr. less T.B.L. 1.00 mtr. less
	Solpata									R.D. 00 to 800 mtr.	4.20	1.5:1	4.00	-	-	-	-

5	Bahabalpur S/E (Extension to North)	-	-	-	✓	3.50	Budhabalanga	Panchupada	Balasure	R.D. 800 to 1400 mtr.	4.00	1.5:1	4.00	-	-	T.B.L. 0.20 mtr. less
6	Bhurudiha Bhadrasia TRE	-	-	✓	-	2.50	Budhabalanga	Gangahar	Balasure	R.D. 700 to 1300 mtr.	9.50	1:1	1.50	-	-	T.B.L. 0.20 mtr. less
7	Patukasasan a TRE	-	-	✓	-	2.80	Budhabalanga	Budhabalanga	Balasure	R.D. 800 to 1800 mtr.	11.20	1:1	1.50	147 mtr. Lunching & Packing	-	Top width 0.50 mtr. less
8	Amulikuda TRE	-	-	✓	-	1.00	Budhabalanga	Budhabalanga	Balasure	R.D. 0.00 to 1000 mtr.	10.80	1:1	1.50	250 mtr. Lunching & Packing	-	-
9	Banktira TRE	-	-	✓	-	1.50	Budhabalanga	Budhabalanga	Balasure	R.D. 0.00 to 800 mtr.	9.50	1:1	1.50	-	-	-
10	Panta Parikhi TRE right Embankment	-	-	✓	-	3.00	Budhabalanga	Jarakanalla	Balasure	R.D. 800 to 1500 mtr.	9.50	1:1	1.50	-	-	-
11	Panta Parikhi TRE left	-	-	✓	-	3.00	Budhabalanga	Jarakanalla	Balasure	R.D. 0.00 to 1000 mtr.	4.00	1:1	1.50	-	-	-
12	Nuagan Kainphulia TRE left & right	-	-	✓	-	3.00	Budhabalanga	Kainphulia nalla	Balasure	R.D. 1000 to 2000 mtr.	3.80	1:1	1.50	-	-	T.B.L. 0.20 mtr. less
										R.D. 0.00 to 1000 mtr.	3.80	1:1	1.00	-	-	Top width 0.50 mtr. less
										R.D. 1000 to 2000 mtr.	3.70	1:1	1.50	-	-	T.B.L. 0.10 mtr. less
										R.D. 0.00 to 1500 mtr.	3.70	1:1	1.00	-	-	Top width 0.50 mtr. less
										R.D. 1500 to 3000 mtr.	3.60	1:1	1.20	-	-	Top width 0.30 mtr. less T.B.L. 0.10 mtr. less
										R.D. 0.00 to 2000 mtr.	3.80	1:1	1.00	-	-	Top width 0.50 mtr. less

20	Kaseba TRE	-	-	✓	5.00	Budhabalanga	Budhabalanga	Balasure	RD 00 to 5000 mtr	9.00	1.5:1	2.00	125 mtr Launching & packing		
----	------------	---	---	---	------	--------------	--------------	----------	----------------------	------	-------	------	-----------------------------------	--	--

Inspected & checked the embankments 100 %

Section Engineer
Balasure Irrigation Section
05.02.23

Sub-Divisional Officer - 9/05/23
Balasure Irrigation Sub-Division,
Balasure

Superintending Engineer
Balasure Irrigation Division
Balasure

Addl. Chief Engineer
Baripada Irrigation Circle
Baripada

Inspected & checked the embankments 50%.

04/05/2023

Revenue Inspector
Sahupada

Chief Engineer & B.M.
S. & B. Basin, Laxmiposi
Mayurbhanj

NAME OF THE DIVISION :-Balasore Irrigation Division, Balasore
 NAME OF THE SUB-DIVISION:- Balasore Irrigation Sub-division,Balasore
 NAME OF THE SECTION :-Basta Irrigation Section,Basta

Sl. No.	Name of the Embankment	Category of the Embkt.					Length in km.	Name of the Basin	Name of the River	District	Reach	Status of the Embankment (Reach wise)					Brief description about deficiency in parameters.
		C.E	O.A.E	T.R.E	S.E	TBL "m"						Side Slope	Top width "m"	Revetment Packing in "m" with location	Spur in Nos with location		
1	Mathani	3	4	5	6	7	8	9	10	11	12	13	14	15	16	17	
1	Matiasol Jalaka F/E	-	✓	-	-	3.20	Jambhira	Jalaka	Balasore	R.D. 0.00 to 3.20 km	8.50	1:1	4.00	1550 mtr. Tapanda & Melaka	-	-	
2	Darubudhi F/E	-	✓	-	-	4.50	Submarekha	Submarekha	Balasore	R.D. 0.00 to 4.50 km	12.00	1.5:1	5.00	750 mtr. Beli & Madhupura & Gosainpatna 200 mtr	5 nos Beli & Madhupura		All the spurs constructed earlier have sand casted
3	Sahada Agardi	-	-	-	✓	5.00	Jambhira	Jalaka	Balasore	R.D. 0.00 to 4.00 km	4.20	1:1.2	2.50	-	-	-	Top width 0.50 mtr. less T.B.L. 0.50 mtr. less
4	Kunduli Mohapada	-	-	-	✓	5.00	Jambhira	Jalaka	Balasore	RD 4.00km to 5.00km	3.20	1:1	1.50	-	-	-	Top width 1.50 mtr. less T.B.L. 1.20 mtr. less
5	Sartha left	-	-	-	✓	11.00	Jambhira	Dubdubi	Balasore	R.D. 0.00 to 11.00 km	4.00	1:1	2.50	900 mtr. Kasafal	-	-	T.B.L. 0.50 mtr. less Top width 0.50 mtr. less T.B.L. 0.70 mtr. less
6	Sartha right	-	-	-	✓	10.00	Jambhira	Dubdubi	Balasore	R.D. 0.00 to 10.00 km	3.00	1:1	2.00	-	-	-	Top width 1.00 mtr. less T.B.L. 1.70 mtr. less
7	Panchupada Kasafal	-	-	-	✓	12.00	Jambhira	Panchupada	Balasore	R.D. 0.00 to 12.00 km	3.20	1:1	2.00	-	-	-	Top width 1.00 mtr. less T.B.L. 1.50 mtr. less
8	Alumada Kalabadi	-	-	-	✓	5.00	Jambhira	Dubdubi	Balasore	R.D. 0.00 to 5.00 km	3.50	1:1	2.00	-	-	-	Top width 1.00 mtr. less T.B.L. 1.20 mtr. less
9	Pinchhabani Khadkhadia	-	-	-	✓	3.00	Jambhira	Panchupada	Balasore	R.D. 0.00 to 3.00 km	4.20	1:1	2.50	-	-	-	Top width 0.50 mtr. less T.B.L. 0.50 mtr. less
10	Panchupada Gochar	-	-	-	✓	3.00	Jambhira	Panchupada	Balasore	R.D. 0.00 to 3.00 km	4.00	1:1	2.50	-	-	-	Top width 0.50 mtr. less T.B.L. 0.70 mtr. less

SANJAY K. MATHANI
 Revenue Inspector

11	Uliadi to Badadhanda di	-	-	-	3.00	Jambhira	Jalaka	Balasure	R.D. 0.00 to 3.00 km	4.00	1:1	2.50	-	Top width 0.50 mtr. less T.B.L. 0.70 mtr. less
12	Badadhanda di to Asuradiha	-	-	✓	7.00	Jambhira	Jalaka	Balasure	R.D. 0.00 to 7.00 km	3.00	1:1	2.00	500 mtr. Badadhanda di	Top width 1.00 mtr. less T.B.L. 1.70 mtr. less
13	Jalaka left TR	-	✓	-	7.00	Jambhira	Jalaka	Balasure	R.D. 0.00 to 7.00 km	6.50	1:1	2.00	1500 mtr. Dara, Pegarpada, Sibagatia & Laxmanpada	Top width 1.00 mtr. less T.B.L. 1.50 mtr. less
14	Jalaka right	-	✓	-	5.00	Jambhira	Jalaka	Balasure	R.D. 0.00 to 3.00 km	7.50	1:1	2.00	1200 mtr. Mathni & Sankhudi	Top width 1.00 mtr. less T.B.L. 0.50 mtr. less
15	Dudhiamari TRE	-	✓	-	3.30	Subarnarekha	Jalaka	Balasure	R.D. 0.00 to 2.30 km	6.00	1.50:1	2.50	-	Top width 0.50 mtr. less T.B.L. 1.50 mtr. less
16	Sankhudi TR	-	✓	-	0.35	Subarnarekha	Jalaka	Balasure	R.D. 0.00 to 350m	7.00	1.50:1	2.50	-	Top width 0.50 mtr. less T.B.L. 1.00 mtr. less
17	Chamkasia TRE	-	✓	-	0.50	Subarnarekha	Jalaka	Balasure	R.D. 0.00 to 500m	7.00	1.50:1	2.50	-	Top width 0.50 mtr. less T.B.L. 1.00 mtr. less
18	Sapura TRE	-	✓	-	0.50	Subarnarekha	Jalaka	Balasure	R.D. 0.00 to 500m	7.00	1.50:1	2.50	-	Top width 0.50 mtr. less T.B.L. 1.00 mtr. less
19	Ganga TRE	-	✓	-	1.50	Subarnarekha	Jalaka	Balasure	R.D. 0.00 to 1500m	7.00	1.50:1	2.50	-	Top width 0.50 mtr. less T.B.L. 1.00 mtr. less
20	Dara TRE	-	✓	-	0.90	Subarnarekha	Jalaka	Balasure	R.D. 0.00 to 900m	7.00	1.50:1	2.50	300m near village Saradiha	Top width 0.50 mtr. less T.B.L. 1.00 mtr. less
21	Bajbaji TRE	-	✓	-	1.50	Subarnarekha	Jalaka	Balasure	R.D. 0.00 to 1500m	7.00	1.50:1	2.50	-	Top width 0.50 mtr. less T.B.L. 1.00 mtr. less
22	Benapura TRE	-	✓	-	5.00	Subarnarekha	Subarnarekha	Balasure	R.D. 0.00 to 2000m	7.00	1.50:1	2.50	-	Top width 0.50 mtr. less T.B.L. 1.00 mtr. less

Inspected & checked the embankments 25%.

Inspected & checked the embankments 50%.

Inspected & checked the embankments 100%

Shubhrajit
Adarsh Ghosh
 Sub-Divisional Engineer
 Balasore Irrigation Division
 Balasore

Shubhrajit
Adarsh Ghosh
 Sub-Divisional Engineer
 Balasore Irrigation Division
 Balasore

Shubhrajit
Adarsh Ghosh
 Sub-Divisional Engineer
 Balasore Irrigation Division
 Balasore

Shubhrajit
Adarsh Ghosh
 Chief Engineer & B.M.
 S. & B. Basin, Laxmiposi
 Mayurbhanj

NAME OF THE DIVISION :-Balasore Irrigation Division, Balasore
NAME OF THE SUB-DIVISION:- Balasore Irrigation Sub-division, Balasore
NAME OF THE SECTION :-Jamkunda Irrigation Section

Sl. No.	Name of the Embankment	Category of the Embkt.				Length in km.	Name of the Basin	Name of the River	District	Reach	Status of the Embankment (Reach wise)					Brief description about deficiency in parameters.
		C.E	O.A.E	T.R.E	S.E						TBL "m"	Side Slope	Top width "m"	Revetment Packing in "m" with location	Spur in Nos with location	
1	Jamkunda FE	-	✓	-	-	3	Subarnarekha	Subarnarekha	Balasore	R.D. 0.00 to 3.00 km	5.73	1.5:1	3.7	-	-	Top width 1.30m less
2	Bailapal F/E	-	✓	-	-	2.00	Subarnarekha	Subarnarekha	Balasore	R.D. 1.00 to 2.00 km	6.00	1.5:1	4.00	-	-	-
3	Badas F/E	-	✓	-	-	1.00	Subarnarekha	Subarnarekha	Balasore	R.D. 0.00 to 1.00 km	5.00	1.5:1	3.70	-	-	T.B.L. 0.20 mtr. less
4	Palapada F/E	-	✓	-	-	4.50	Subarnarekha	Subarnarekha	Balasore	R.D. 0.00 to 2.00 km	5.00	1.5:1	3.70	-	-	T.B.L. 0.20 mtr. less
5	Panchupali F/	-	✓	-	-	5.00	Subarnarekha	Subarnarekha	Balasore	R.D. 0.00 to 5.00 km	4.50	1.5:1	5.00	-	-	-
6	Gengutia Parulia F/E	-	-	✓	-	5.00	Subarnarekha	Subarnarekha	Balasore	R.D. 0.00 to 2.00 km	7.00	1.5:1	2.80	100 mtr. Packing	-	Top width 0.20 mtr. less
										R.D. 2.00 to 5.00 km	6.50	1.5:1	2.50	-	1 no spur Parulia	Top width 0.50 mtr. less T.B.L. 0.50 mtr. less

7	Asti Badhapal	-	-	✓	-	3.70	Subarnarekha	Subarnarekha	Balasure	R.D. 0.00 to 3.70 km	7.00	1.5:1	3.70	500 mtr. Packing	7 nos spur Asti, Badhapal	-
8	Jamkunda Ikdpal TRE	-	-	✓	-	6.00	Subarnarekha	Subarnarekha	Balasure	R.D. 0.00 to 6.00 km	4.00	1.5:1	4.00	1000 mtr. Packing	-	-
9	Raghunathpu r Gadsahi Baliapal TRE	-	-	✓	-	3.00	Subarnarekha	Subarnarekha	Balasure	R.D. 0.00 to 3.00 km	5.00	1.5:1	3.00	-	-	-
10	Chaumukh S/	-	-	-	✓	6.00	Subarnarekha	Subarnarekha	Balasure	R.D. 0.00 to 6.00 km	5.50	1.5:1	2.50	-	-	-
11	Chaulati S/E	-	-	-	✓	3.50	Subarnarekha	Subarnarekha	Balasure	R.D. 0.00 to 3.50 km	6.30	1.5:1	3.00	-	-	-
12	Nangudi S/E	-	-	-	✓	2.00	Subarnarekha	Subarnarekha	Balasure	R.D. 0.00 to 2.00 km	4.50	1.5:1	3.70	-	-	-

13	Machharanka FE	-	✓	-	1.00	Subamarekha	Subamarekha	Balasure	RD 0.00 to 1.00 Km	8.50	1.5:1	3.00		
----	----------------	---	---	---	------	-------------	-------------	----------	--------------------	------	-------	------	--	--

Inspected & checked the embankments 100 %

[Signature]
 Section Officer
 Jamkunda Irrigation Section

[Signature]
 Sub-Divisional Officer
 Balasure Irrigation Sub-Division,
 Balasure

[Signature]
 Superintending Engineer
 Balasure Irrigation Division
 Balasure

Inspected & checked the embankments 50%.

[Signature]
 29/11/23

Block Development Officer
 Balliapal

Inspected & checked the embankments 50%.

[Signature]
 Addl Chief Engineer
 Baripada Irrigation Circle
 Baripada

[Signature]
 Chief Engineer & B.O.
 S. & B. Basin, Laxmipos.
 Mayurbhanj

NAME OF THE DIVISION :- Balasore Irrigation Division, Balasore
 NAME OF THE SUB-DIVISION :- Jaleswar Irrigation Sub-division, Jaleswar
 NAME OF THE SECTION :- Jaleswar Section-I, Jaleswar

Sl.No.*	Name of the Embankment	Category of the Embknt.				Length in km.	Name of the Basin	Name of the River	District	Reach	Status of the Embankment (Reach wise)				Brief description about deficiency in parameters	
		C.E	O.A.E	T.R.E	S.E						TBL "m"	Side Slope	Top width "m"	Packing in "m" with		Spur in Nos with location
1	2	3	4	5	6	7	8	9	10	11	12	13	14	15	16	17
1	Rella Baiganbadi a T.R.E	-	-	✓	-	6.00	Subarnare kha	Subarnare kha	Balasore	1	8.00	1.5:1	3.50	700	2	
2	Baiganbadi a T.R.E	-	-	✓	-	1.50	Subarnare kha	Subarnare kha	Balasore	1	7.50	1.5:1	3.00	0	0	
3	Rella Baiganbadi a T.R.E (Chhutikan	-	-	✓	-	1.30	Subarnare kha	Subarnare kha	Balasore	1	7.50		2.50	0	0	
4	Khaljhuri O.A.E	-	✓	-	-	3.50	Subarnare kha	Subarnare kha	Balasore	1	7.00	1.5:1	4.00		0	
5	Ring bundh T.R.E (Dahamunda)	-	-	✓	-	0.60	Subarnare kha	Subarnare kha	Balasore	1	7.20		4.00	0	0	
6	Ulluda	-	-	✓	-	7.00	Subarnare	Subarnare	Balasore	1	7.00 6.00 5.50	1.5:1	5.00	5	24	

Inspected & checked the embankments 50%.

[Signature]
 Superintending Engineer
 Balasore Irrigation Division
 Balasore

Inspected & checked the embankments 25%.

[Signature]
 Addl. Chief Engineer
 Baripada Irrigation Circle
 Baripada

Inspected & checked the embankments 100 %

[Signature]
 Section Officer
 Jaleswar Irrigation Section-I,
 Jaleswar

[Signature]
 Tahasildar
 Addl. Tahasildar,
 Jaleswar

[Signature]
 Revenue Supervisor,
 Jaleswar

[Signature]
 Chief Engineer
 S.& B. Basin, Laxmipoc.
 Mayurbhanj

NAME OF THE DIVISION :- Balasore Irrigation Division, Balasore
NAME OF THE SUB-DIVISION :- Jaleswar Irrigation Sub-division, Jaleswar
NAME OF THE SECTION :- Jaleswar Section-II, Jaleswar

Sl. No.	Name of the Embankment	Category of the Embkt.					Length in km.	Name of the Basin	Name of the River	District	Reach	Status of the Embankment (Reach wise)					Brief description about deficiency th parameters.
		C.E	O.A.E	T.R.E	S.E							TBL "m"	Side Slope	Top width "m"	Revetment Packing in "m" with location	Spur in Nos with location	
1	2	3	4	5	6	7	8	9	10	11	12	13	14	15	16	17	
1	Gobarghata TRE	-	-	√	-	1.50	Subamarekha	Subamarekha	Balasore	1	18.50	1.5:1	1.50	100	0		
						1.00				2	19.00	1.5:1	5.00	200	3		
2	Laxmannath Prahat TRE	-	-	√	-	6.00	Subamarekha	Subamarekha	Balasore	1	17.50	1.5:1	2.00	200	0		
						4.50				2	16.50	1.5:1	5.00	200	0		
3	Sekhabad	-	-	√	-	2.50	Subamarekha	Subamarekha	Balasore								
						2.50				1	16.50	1.5:1	5.00	1000	2		
4	Sekhbazar Sekhsarai	-	-	√	-	6.00	Subamarekha	Subamarekha	Balasore								
						2.00				1	15.50	1.5:1	5.00	500	0		
						4.00				2	15.20	1.5:1	1.50	300	0		
5	Srirampur Pendrasahi	-	-	√	-	1.00	Subamarekha	Subamarekha	Balasore								
						1.00				1	17	1.5:1	1.50	0	0		
6	D.P.Pur-Tikayitpur	-	-	√	-	10.00	Subamarekha	Subamarekha	Balasore								
						0.60				1	18.00	1.5:1	5.00	600	2		
						2.50				2	17.30	1.5:1	5.00	500	0		
						3.90				3	16.80	1.5:1	5.00	500	2		
						1.30				4	15.60	1.5:1	1.00	0	0		
						1.20				5	14.50	1.5:1	1.50	0	0		

NAME OF THE DIVISION :-Balasore Irrigation Division, Balasore
 NAME OF THE SUB-DIVISION:- Jaleswar Irrigation Sub-division, Jaleswar
 NAME OF THE SECTION :-Ranakotha Section

Sl. No.	Name of the Embankment	Category of the Embknt.				Length in km.	Name of the Basin	Name of the River	District	Reach	Status of the Embankment (Reach wise)					Brief description about deficiency in parameters.	
		C.E	O.A.E	T.R.E	S.E						TBL "m"	Side Slope	Top width "m"	Revetment Packing in "m" with location	Spur in Nos with location		
1	2	3	4	5	6	7	8	9	10	11	12	13	14	15	16	17	
	Bhogtai C/E	✓	-	-	-	7.00	Subarnarekha	Subarnarekha	Balasore	RD 16.00 to 20.00KM RD 20.00 to 23.00KM	5.80	1:1.5	5.00	-	-	-	
	Mahasaya S/E	-	-	-	✓	3.00	Subarnarekha	Subarnarekha	Balasore		5.00	1:1.5	6.50	-	-	-	Now Embankment is maintaining by R&B Deptt.
	Matikencha S/E	-	-	-	✓	3.00	Subarnarekha	Subarnarekha	Balasore		4.80	1:1.5	6.50	-	-	-	Now Embankment is maintaining by R&B Deptt.
	Chandrabali Kirtania S/E	-	-	✓	-	2.00	Subarnarekha	Subarnarekha	Balasore		4.80	1:1.5	5.00	-	-	-	
	Bhagamuhan S/E	-	-	-	✓	4.20	Subarnarekha	Subarnarekha	Balasore	RD 00.00 to 3.00KM RD 3.00 to 4.20KM	5.50	1:1.5	5.00	-	-	-	
	Bhagamuhan S/E(Extension Portion)	-	-	-	✓	1.50	Subarnarekha	Subarnarekha	Balasore		3.50	1:1	4.00	-	-	-	
		-	-	-	✓						5.00	1:1.5	5.00	-	-	-	

Inspected & checked the embankments 100 %

Inspected & checked the embankments 50%.

Inspected & checked the embankments 25%.

(Signature)
 Section Officer
 Ranakotha Irrigation Section

(Signature)
 Sub-Divisional Officer
 Jaleswar Irrigation Sub-Division,
 Jaleswar

(Signature)
 Superintending Engineer
 Balasore Irrigation Division
 Balasore

(Signature)
 Addl Chief Engineer
 Baripada Irrigation Circle
 Baripada

(Signature)
 TALENT DEVELOPER
 BHUBHAI


(Signature)
 Chief Engineer & B.M.
 S.& B. Basin, Laxmiposi
 Mayurbhanj

NAME OF THE DIVISION :- Balasore Irrigation Division, Balasore
NAME OF THE SUB-DIVISION :- Jaleswar Irrigation Sub-division, Jaleswar
NAME OF THE SECTION :- Bhograi Section


Sl. No.	Name of the Embankment	Category of the Embkt.			Length in km.	Name of the Basin	Name of the River	District	Reach	Status of the Embankment (Reach wise)					Brief description about deficiency in parameters.	
		C.E	O.A.E	T.R.E						S.E	TBL "m"	Side Slope	Top width "m"	Revetment Packing in "m" with location		Spur in Nos with location
1	2	3	4	5	6	7	8	9	10	11	12	13	14	15	16	17
1	Bhograi Capital Embankment (Batagram to Jayrampur)	✓	-	-	-	16.00	Subarnarekha	Subarnarekha	Balasore	RD 0.00 to 10.00KM RD 10.00 to 16.00KM	6.00	1:1.5	5.00	-	-	-
2	Flood Guard Embankment	✓	-	-	-	6.50	Subarnarekha	Subarnarekha	Balasore		6.60	1:1.5	5.00	-	-	-

Inspected & checked the embankments 100 %



 Section Officer
 Bhograi Irrigation Section


 Sub-Divisional Officer
 Jaleswar Irrigation Sub-Division,
 Jaleswar

Inspected & checked the embankments 50%.


 Superintending Engineer
 Balasore Irrigation Division
 Balasore

Inspected & checked the embankments 25%.


 Addl. Chief Engineer
 Baripada Irrigation Circle
 Baripada

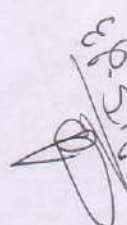

 Chief Engineer & E.M.
 S.&B. Basin, Laxmiposi
 Mayurbhanj



 TAHASIL DAR
 BHOGRAI

**NAME OF THE SUB-DIVISION:- Basudevur Irrigation Sub-division, Basudevur
NAME OF THE SECTION :-Soro Irrigation Section**


Sl. No.	Name of the Embankment	Category of the Embkt.				Length in km.	Name of the Basin	Name of the River	District	Reach	Status of the Embankment (Reach wise)					Brief description about deficiency in parameters.	
		C.E	O.A.E	T.R.E	S.E						TBL "m"	Side Slope	Top width "m"	Revetment Packing in "m" with location	Spur in Nos with location		
1	2	3	4	5	6	7	8	9	10	11	12	13	14	15	16	17	
1	Kharasahapur S/E	-	-	-	✓	5.75	Bay of Bengal	Bay of Bengal	Balasure	00 to 5.75	5.00	1:1.5	3.00	300			
2	Bansadia Avana S/E	-	-	✓		4.00	Bay of Bengal	Bay of Bengal	Balasure	00 to 400	4.50	1:1.5	3.00	200			

Inspected & checked the embankments 100 %



2/5/23
Section Officer
Soro Irrigation Section



Sub-Divisional Officer
Basudevur Irrigation Sub-Division,
Basudevur


Inspected & checked the embankments 50%.



Superintending Engineer
Balasure Irrigation Division
Balasure

Inspected & checked the embankments 50%.


Addl Chief Engineer
Baripada Irrigation Circle
Baripada


2/5/23
Revenue Inspector
Anji


02.05.23
Revenue Inspector
Bishnupur


Tahasildar,
Baharaga, Pakrasta


Chief Engineer
S & B. Basin, Laxmipos,
Mayurbhanj

NAME OF THE SUB-DIVISION:- Basudevpur Irrigation Sub-division, Basudevpur

NAME OF THE SECTION :-Soro Irrigation Section

Sl. No.	Name of the Embankment	Category of the Embkt.				Length in km.	Name of the Basin	Name of the River	District	Reach	Status of the Embankment (Reach wise)				Brief description about deficiency in parameters.	
		C.E	O.A.E	T.R.E	S.E						TBL "m"	Side Slope	Top width "m"	Revetment Packing in "m" with location		Spur in Nos with location
1	2	3	4	5	6	7	8	9	10	11	12	13	14	15	16	17
1	Sajanpur TRE			✓		11.00	Kansabans	Kansabansa	Balasore	00 to 11.00	10.00	1:1.5	3.50	550		
2	Barhman Sabira TRE U/S side	-	-	✓		1.50	Kansabans	Kansabansa	Balasore	00 to 1.5	11.00	1:1.5	3.50			

Inspected & checked the embankments 100 %

[Signature]
 Section Officer
 Soro Irrigation Section

[Signature]
 Sub-Divisional Officer
 Basudevpur Irrigation Sub-Division,
 Basudevpur

Inspected & checked the embankments 50%.

[Signature]
 Superintending Engineer
 Balasore Irrigation Division
 Balasore

Inspected & checked the embankments 50%.

[Signature]
 Addl Chief Engineer
 Baripada Irrigation Circle
 Baripada

[Signature]
 REVENUE INSPECTOR
 KEDAKHPUR


[Signature]
 Chief Engineer & E.M.
 S.& B. Basin, Laxmippos
 Mayurbhanj


NAME OF THE DIVISION :- Balasore Irrigation Division, Balasore
NAME OF THE SUB-DIVISION:- Basudevpur Irrigation Sub-division, Basudevpur
NAME OF THE SECTION :- Basudevpur Irrigation Section, Basudevpur


Sl. No.	Name of the Embankment	Category of the Embankment			Length in km.	Name of the Basin	Name of the River	District	Reach	Status of the Embankment (Reach wise)					Brief description about deficiency in parameters.
		C.E	O.A.E	T.R.E						S.E	TBL "m"	Side Slope	Top width "m"	Revetment Packing in "m" with location	
1	2	3	4	5	6	8	9	10	11	12	13	14	15	16	17
1	Adhuan Mohanpur S/E				✓	Gomei	Gomei	Bhadrak	00 to 4.00	4.700	1:1.5	3.00	2.5 km	-	
2	Chudamani to Suan T.R.E.				✓	Gomei	Bay of Bengal	Bhadrak	4.00 to 12.50	5.50	1:2	4.00	3.8km	-	
3	Saranga Pur TRE				✓	Kansabansa	Sea facing	Bhadrak	12.5 to 15.5	4.50	1:1.5	3.00	500	-	
						Gomei	Gomei	Bhadrak	00 to 2.00	3.50	1:1	3.70	-		
						Kansabansa	Sea facing	Bhadrak	2.00 to 6.00	5.50	1:1.5	3.20	-		


Inspected & checked the embankments 100 %
 Inspected & checked the embankments 50%.

Inspected & checked the embankments 50%.

 03/05/23
 Sub-Divisional Officer
 Basudevpur Irrigation Sub-Division,
 Basudevpur

 03/05/23
 Superintending Engineer
 Balasore Irrigation Division
 Balasore

 03/05/23
 Addl Chief Engineer
 Baripada Irrigation Circle
 Baripada


 Chief Engineer & B.M.
 S. & A. Basu, Laxmiposi
 Mayurbhanj

NAME OF THE DIVISION :-Balasore Irrigation Division, Balasore
 NAME OF THE SUB-DIVISION:- Basudevpur Irrigation Sub-division, Basudevpur
 NAME OF THE SECTION :-Krushnapur Irrigation Section

Sl. No.	Name of the Embankment	Category of the Embkt.			Length in km.	Name of the Basin	Name of the River	District	Reach	Status of the Embankment (Reach wise)				Brief description about deficiency in parameters.		
		C.E	O.A.E	T.R.E						S.E	TBL "m"	Side Slope	Top width		Revetment Packing in	Spur in Nos with
1	2	3	4	5	6	7	8	9	10	11	12	13	14	15	16	17
1	Chudamani Bijaypatna S/E					22.50	Bay of Bengal	Bay of Bengal	Bhadrak	50 to 22.50	5.50	1:2	4.00	6.70 m	✓	
2	Chudamani Flood Embankment	-	✓	-	-	2.50		Gomei	Bhadrak	00 to 2.50	4.70	2:1	4.00	2.00 m		
3	Road Cum Embankment of Parapokhari	-	✓	-	-	16.00		Mantei	Bhadrak	00 to 16.00	4.00	1.5:1	3.70	Nil		

Approach Road to Bijaypatana			✓	1.50	Bay of Bengal	Bhadrak	DD to 1.40 M 3.00	1.5:1	3.00	N/M
------------------------------	--	--	---	------	---------------	---------	----------------------	-------	------	-----

Inspected & checked the embankments 50%.

Inspected & checked the embankments 50%.

Inspected & checked the embankments 100 %

20/03/23
Additional Tahasildar
Basudevpur
Section Officer
Krushnapur Irrigation Section

S. S. Das
Superintending Engineer
Balasore Irrigation Division
Balasore

Pradyumn
Addl Chief Engineer
Baripada Irrigation Circle
Baripada

S. S. Das
Sub-Divisional Officer
Basudevpur Irrigation Sub-Division,
Basudevpur

S. S. Das
Chief Engineer & B.M.
S. & B. Basin, Laxmiposa
Mayurbhanj

NAME OF THE SUB-DIVISION:- Basudevpur Irrigation Sub-division, Basudevpur

NAME OF THE SECTION :- Kaithakola Irrigation Section

Sl. No.	Name of the Embankment	Category of the Embk.				Length in km.	Name of the Basin	Name of the River	District	Reach	Status of the Embankment (Reach wise)					Brief description about deficiency in parameters.
		C.E	O.A.E	T.R.E	S.E						TBL "m"	Side Slope	Top width "m"	Revetment Packing in "m" with location	Spur in Nos with location	
1	2	3	4	5	6	7	8	9	10	11	12	13	14	15	16	17
	Bijaypatna Dhamara S/E					33.00	Bay of Bengal	Bay of Bengal	Bhadrak	00 to 12.800	5.50	1:1.5	4.0	11.800 to 12.800	NIL	Embankment is O.K. in all respect.
										12.800 to 13.800	4.70	1:1.5	3.70			-do-
										13.800 to 15.800	4.70	1:1.5	3.70			erected by R.D. Department
										15.800 to 17.320	4.70	1:1.5	3.70			erected by D.R.D.
										17.320 to 19.300	4.70	1:1.5	3.70			erected by
										19.300 to 21.100	4.70	1:1.5	3.70			erected by

erected by
D.R.D.
erected by
D.R.D.
erected by
D.R.D.
erected by
D.R.D.

2	Dhamara Bansada S/E	15.50	Dhamarai	Dhamarai	Bhadrak	10 to 5.50 4.70 1.15	10 to 6.00 4.00 2.00	Embankment 1.200 in all group
3	Kalthakhola Choudhuri Ghat S/E	10.00	Dhamarai	Dhamarai	Bhadrak	10 to 10.00	-	19 aintainu by R.D. spantur
4	Approach road to Karanjamala S/E	0.50	Bay of Bengal	Bay of Bengal	Bhadrak	0.50	-	Embankment by R.D. spantur
5	Dhamara to Ranapada TRE	1.5				1.5	-	Embankment by R.D. spantur

Inspected & checked the embankments 100 % Inspected & checked the embankments 50%.

Inspected & checked the embankments 50%.

03/5/2023

Section Officer
Kalthakhola Irrigation Section

REVENUE INSPECTOR
DHAMARA

Chief Engineer
S. & B. Basu, Laxmipost
Mayurbhanj

Sub-Divisional Officer
Basudevpur Irrigation Sub-Division,
Basudevpur.

Superintending Engineer
Balasore Irrigation Division
Balasore

Addl Chief Engineer
Baripada Irrigation Circle
Baripada